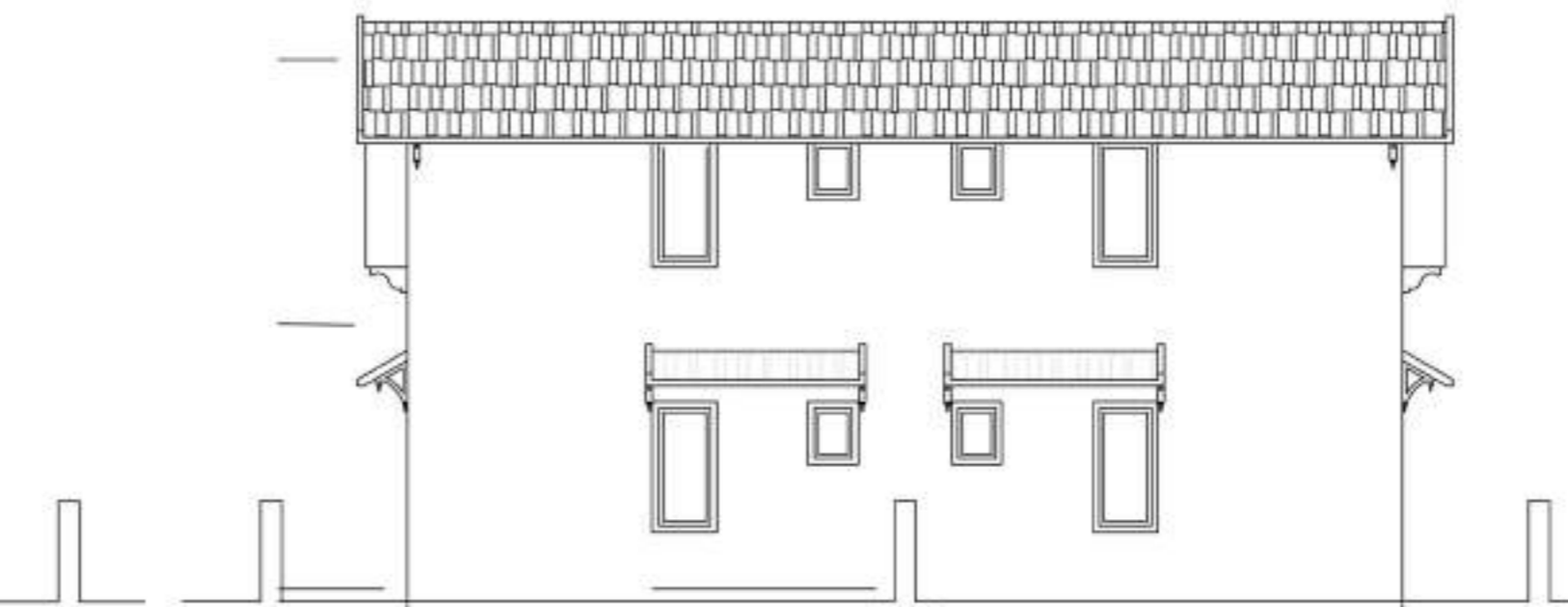


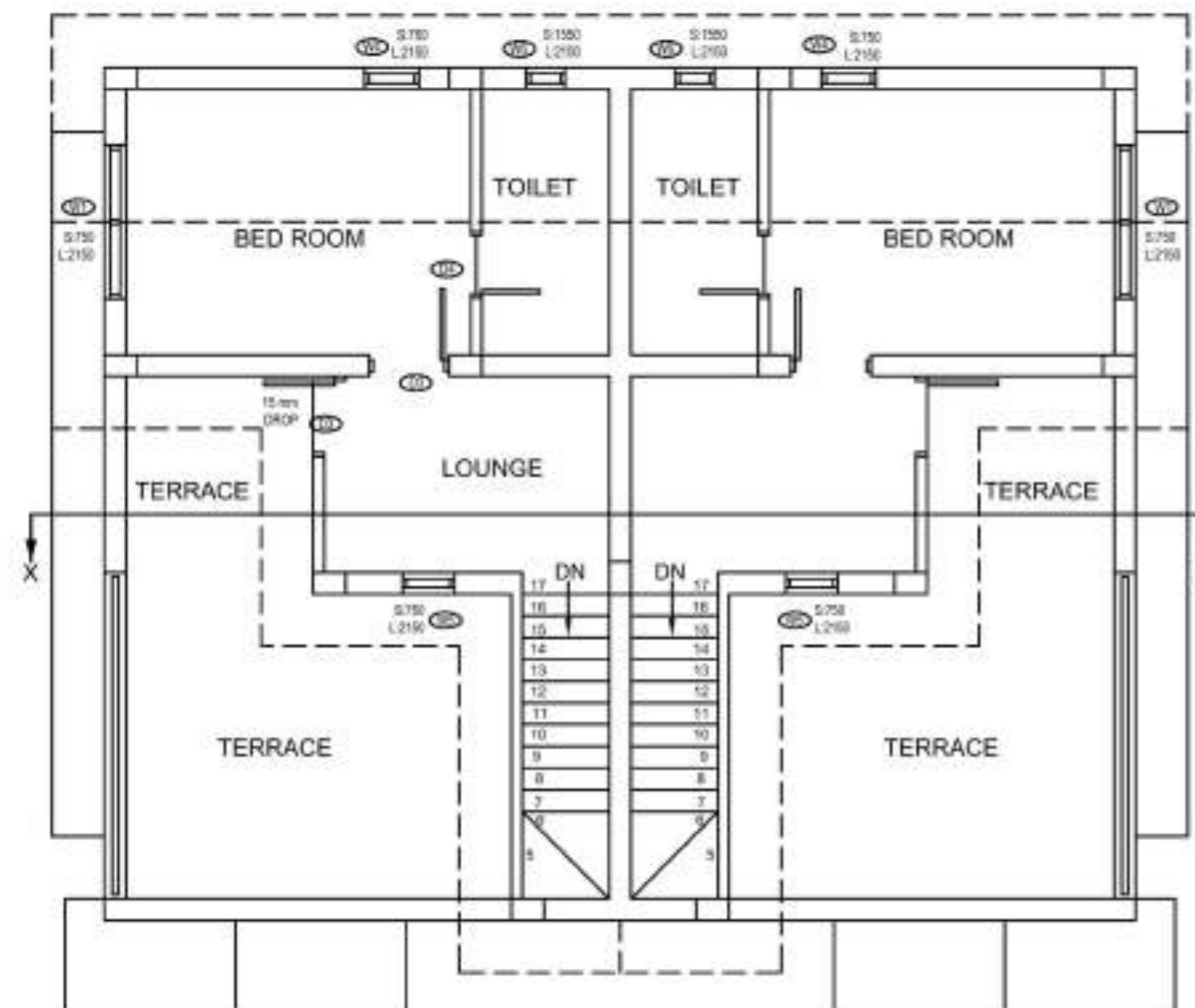
FRONT ELEVATION
SCALE - 1:100



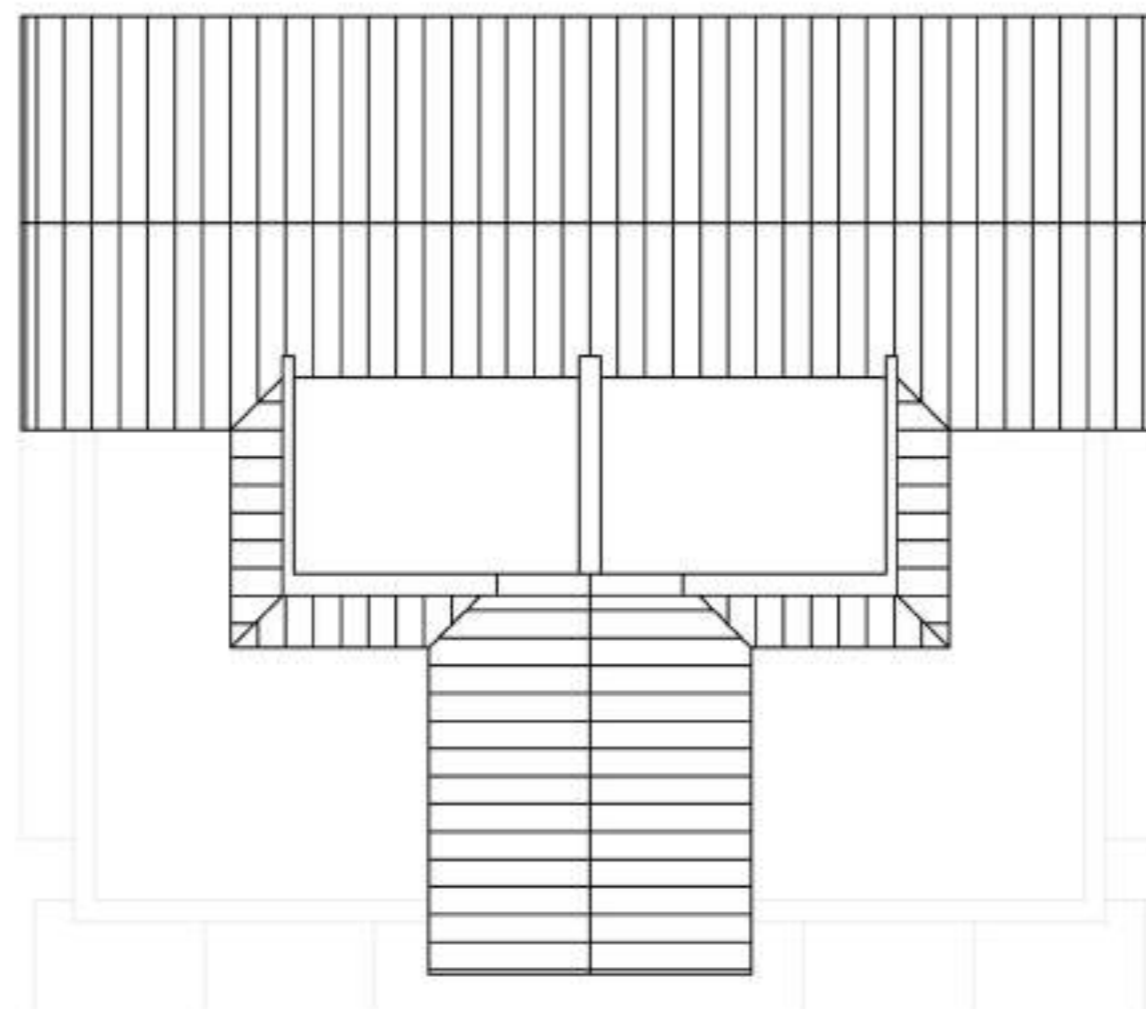
SIDE ELEVATION
SCALE - 1:100



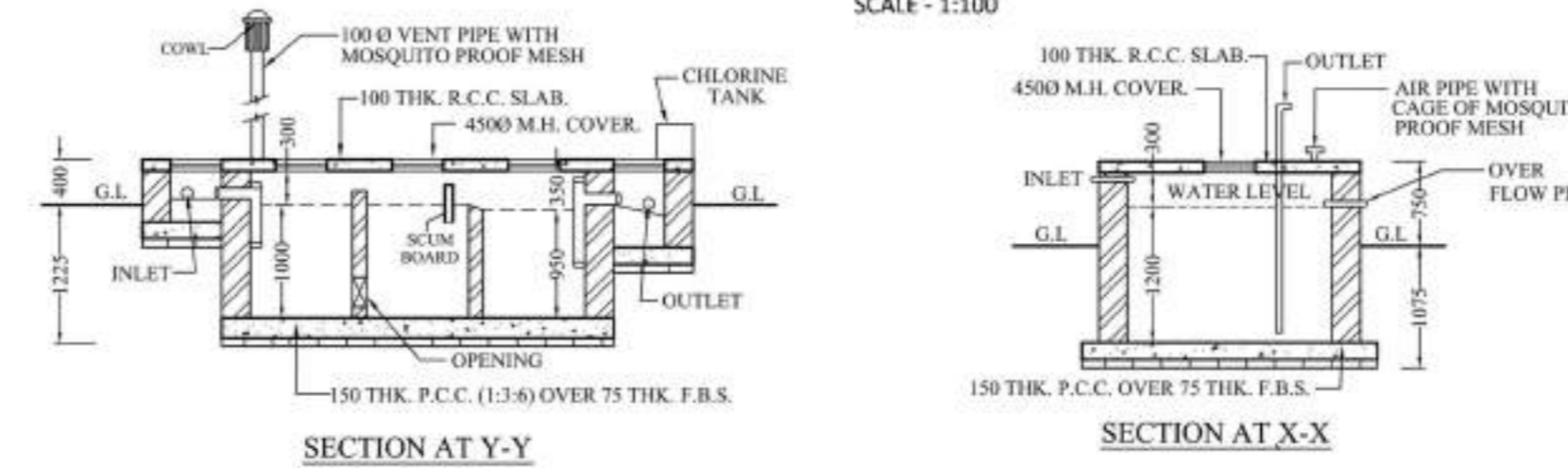
BACK ELEVATION
SCALE - 1:100



FIRST FLOOR PLAN
SCALE - 1:100

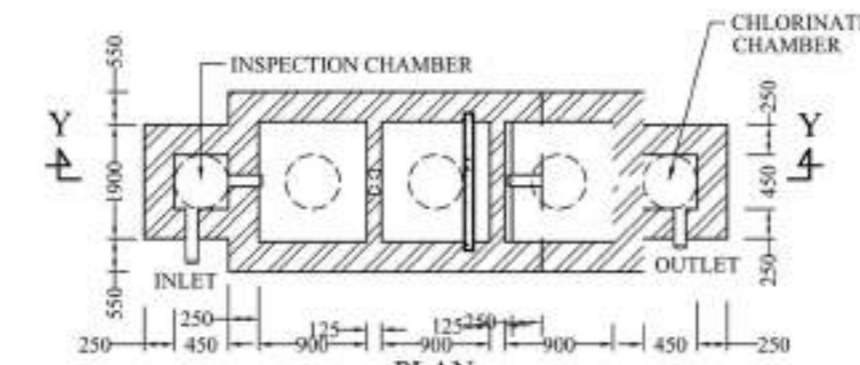


ROOF PLAN
SCALE - 1:100

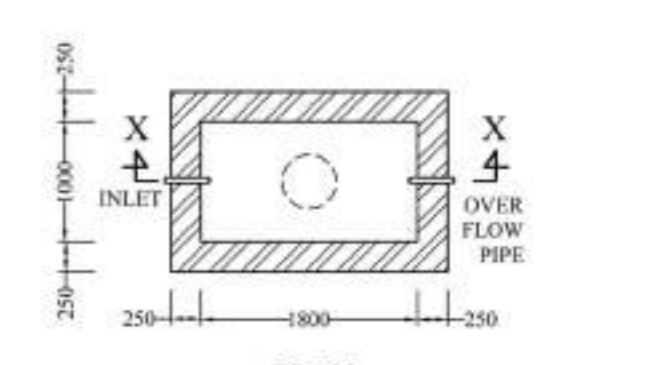


SECTION AT Y-Y

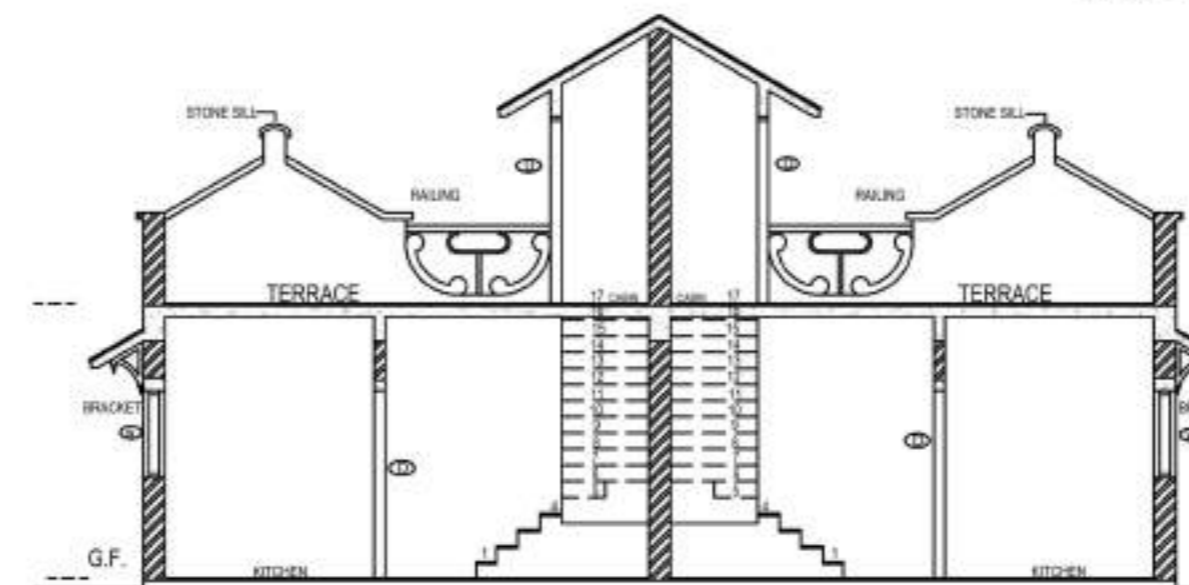
SECTION AT X-X



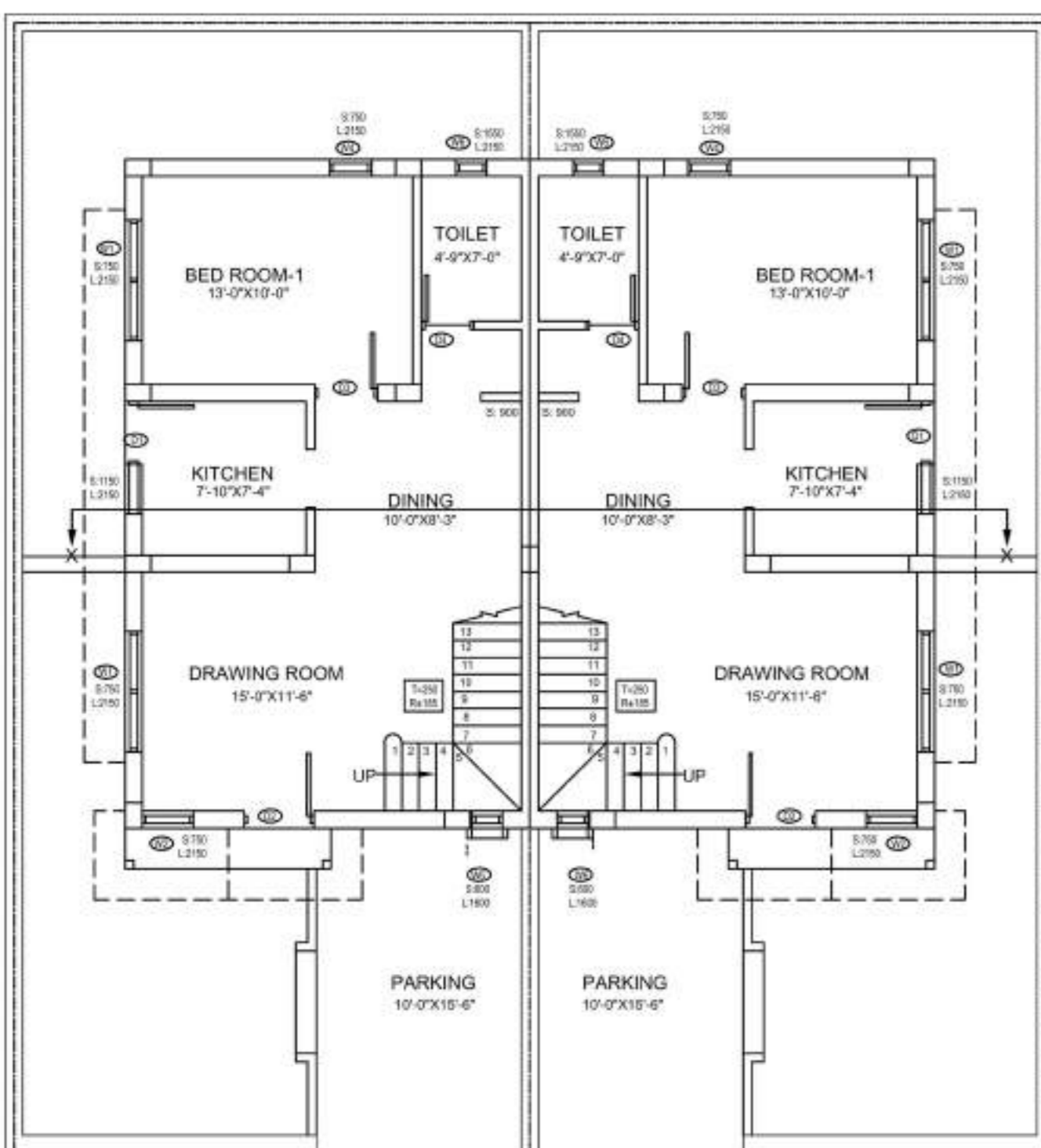
PLAN
DETAILS OF SEPTIC TANK
(FOR 20 USERS)
SCALE - 1:50



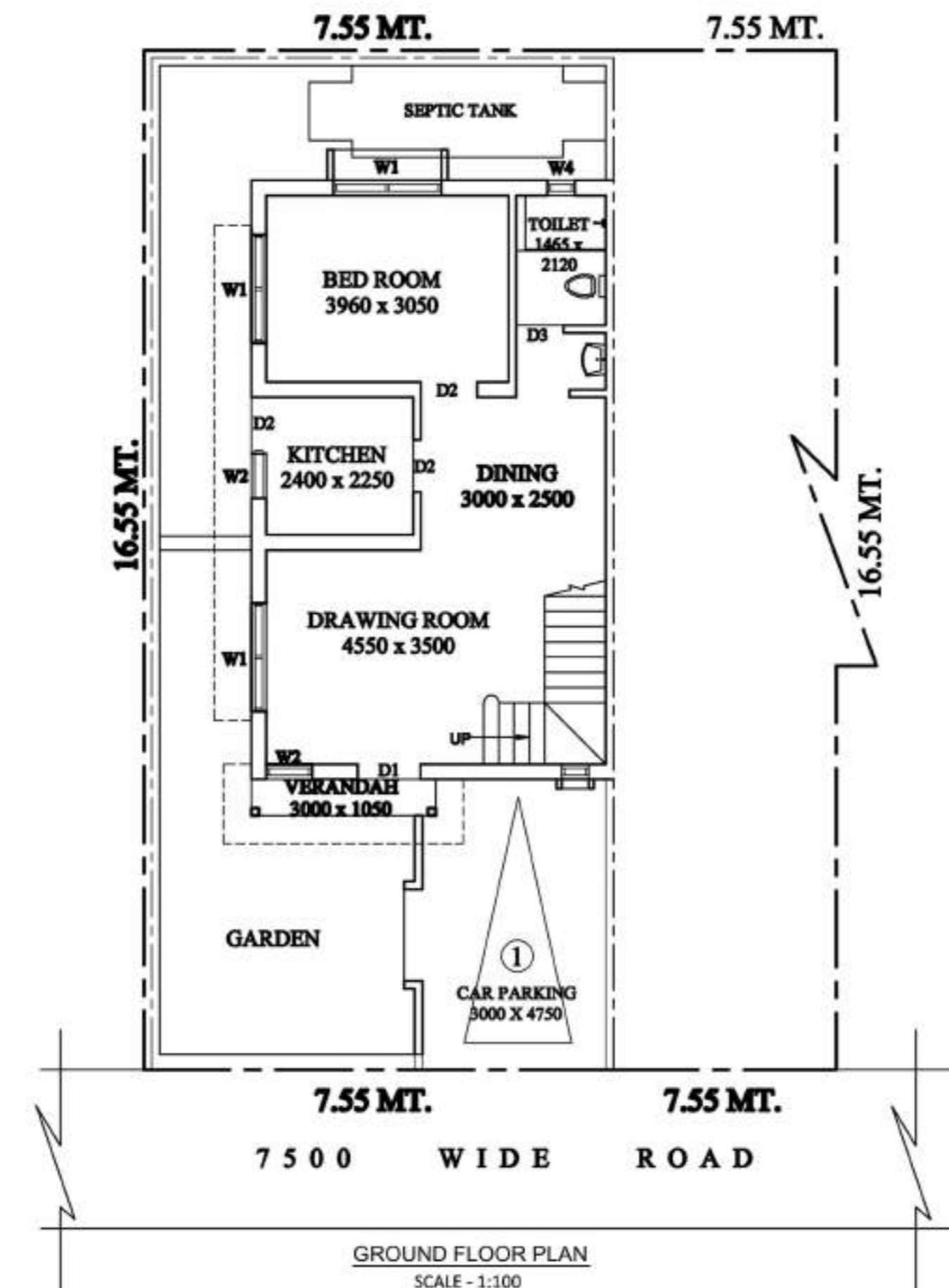
PLAN
DETAILS OF SEMI UNDER
GROUND WATER RESERVOIR
CAPACITY 400 GAL.
SCALE - 1:50



SECTION
SCALE - 1:100



GROUND FLOOR PLAN
SCALE - 1:100



7.55 MT. 7.55 MT.
7.55 MT. 7.55 MT.
7500 WIDE ROAD

GROUND FLOOR PLAN
SCALE - 1:100



SITE PLAN
SCALE - 1:600



PLOT AREA = 1344 SQ.FTS.
GROUND FLOOR & FIRST FLOOR
TOTAL BUILT UP AREA(G+1)= 1031 SQFT.

DOOR/WINDOW SCHEDULE

MASONRY OPENING	NO.	MASONRY OPENING
1000 X 2100	W1	1750 X 1400
950 X 2100	W2	900 X 1400
750 X 2100	W3	600 X 600
	W4	580 X 600

- SPECIFICATIONS
- 1) ALL DIMENSIONS ARE GIVEN IN MM. OTHERWISE MENTION.
 - 2) DEPTH OF SEMI UNDER GROUND WATER RESERVOIR SHALL NOT EXCEED THE DEPTH OF FOUNDATION OF NEIGHBOURING COLUMNS.
 - 3) 250 MM THICK FIRST CLASS BRICKWORK WITH CEMENT MORTAR (1:6) AT OUTSIDE WALLS.
 - 4) 125 MM THICK FIRST CLASS BRICKWORK WITH CEMENT MORTAR (1:4) WITH APPROVED HB NETTING IN EVERY ALTERNATE LAYER AT INSIDE WALLS.
 - 5) R.C.C. WORK WITH STONE CHIPS, SAND, CEMENT (4:2:1)
 - 6) CONCRETE GRADE M-20, STEEL GRADE FE-500.
 - 7) PLASTERING WITH C.M (1:6) FOR BRICK WORK & (1:4) FOR CEILING.
 - 8) PLAIN CEMENT CONCRETE WITH BRICK KHOA, SAND, CEE (6:3:1)
 - 9) LIME TERRACING WITH BRICK KHOA, SURKI, LIME (7:2:2)
 - 10) ALL PRECAUTIONARY MEASURE WILL BE TAKEN AT THE TIME OF CONSTRUCTION.

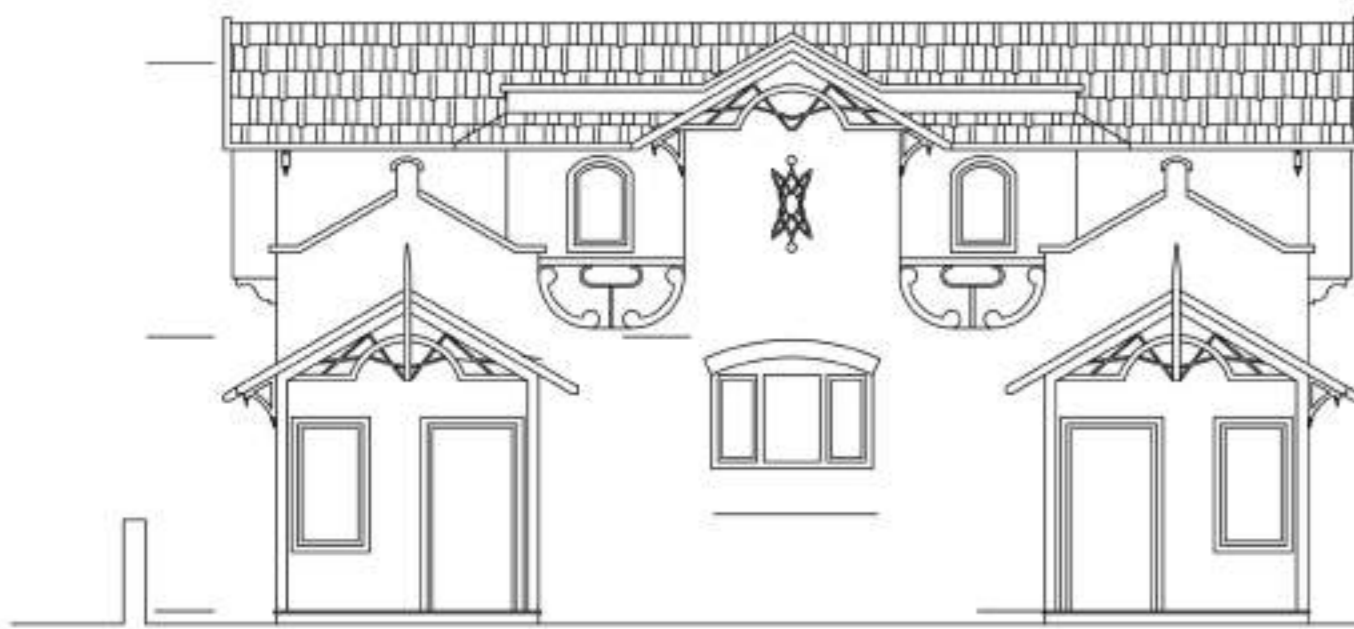
bliswami
Mangala Narayan Gargwal
Lic. No. 567 (T), C.M.C.
B-577, 1st FLOOR
V.I. SE. TO. 70/108 ROAD
DHACUTTA-750 028

SIGNATURE OF ENGINEER (TRACED BY)

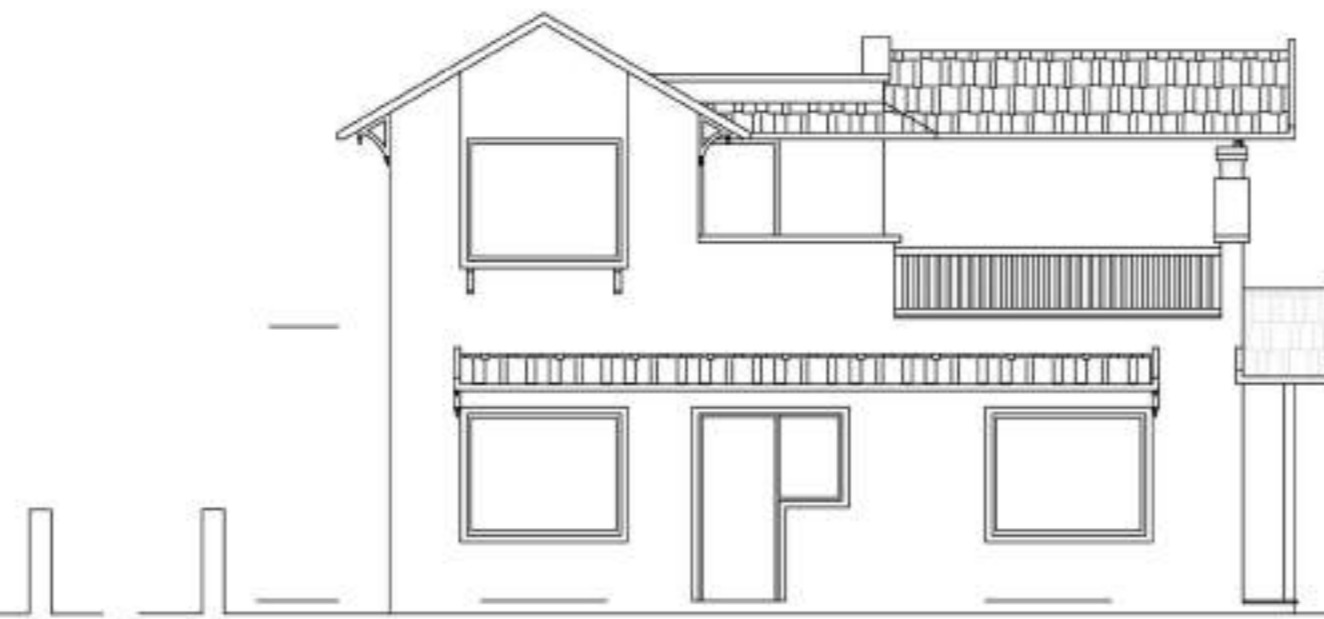
KRISHNA CHARITA-ECOHOMES
Partner
SIGNATURE OF OWNER'S

PROPOSED BUNGLOW
BUILDING PLAN SANCTION UNIT NO. D-310
AT MOUZA- KHANJANPUR, J.L. NO. 35, L.R.
KHATIAN NO. 1034, R.S. & L.R. DAG NO. 162
UNDER SATTORE GRAM PANCHAYET, P.S.
PANRUI, DIST. BIRBHUM
UNDER THE PROJECT OF SOBUJ POTRO
AT SHANTI NIKETAN

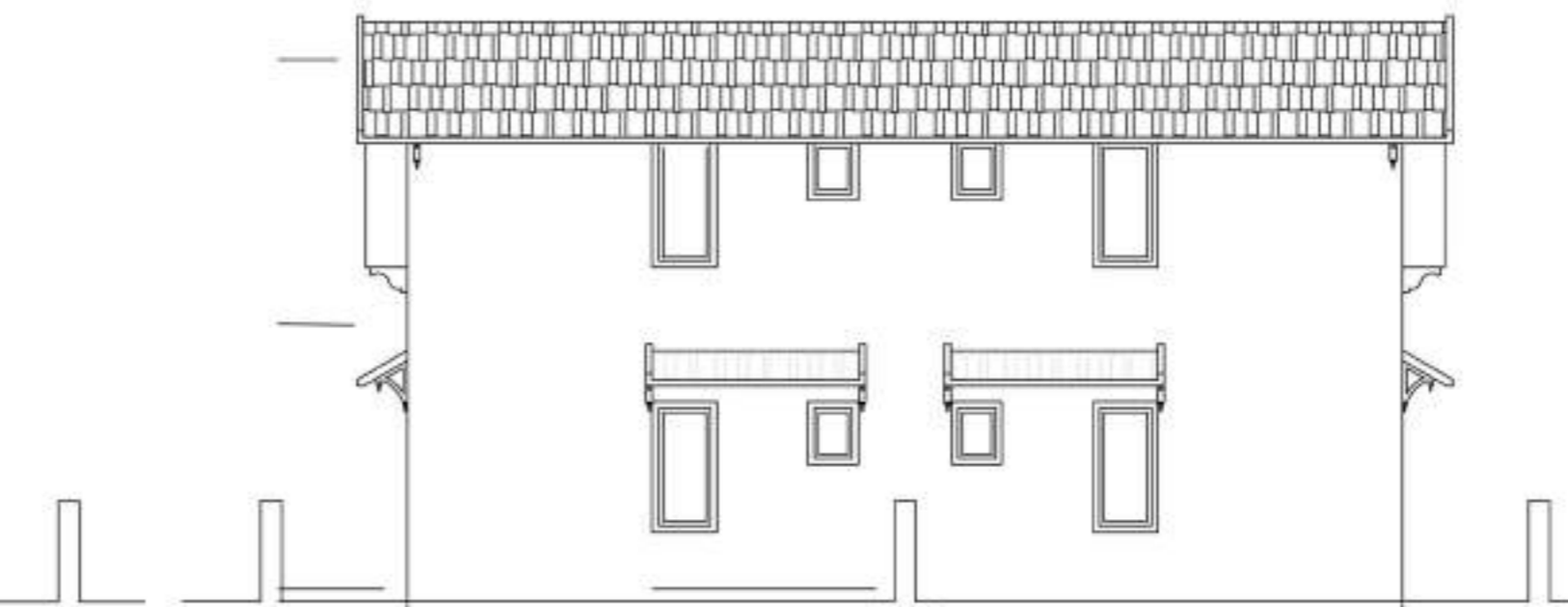
Approved
06/04/23
Proadhan
Sattore Gram Panchayat
Sattore, Pannui, Birbhum



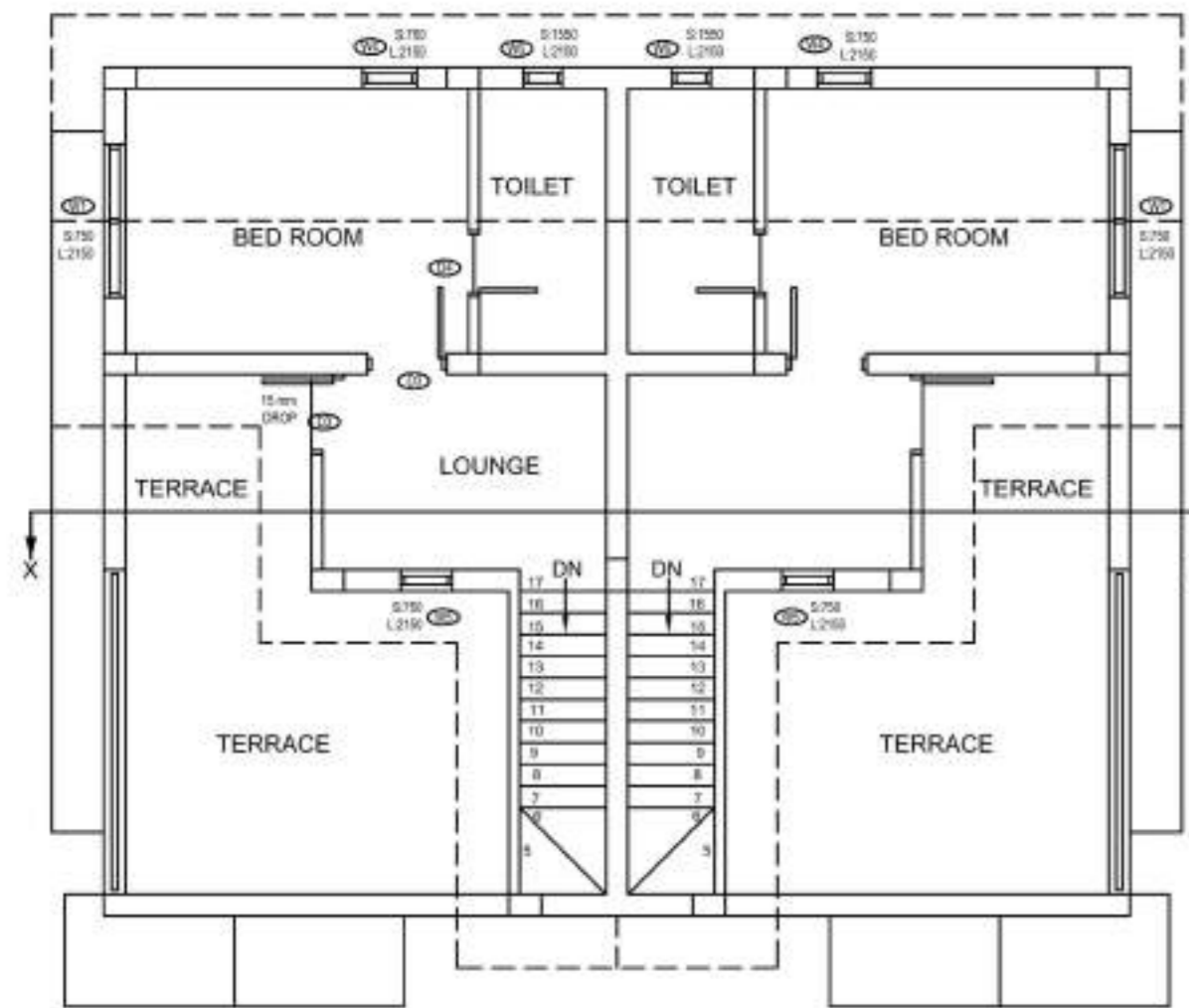
FRONT ELEVATION
SCALE - 1:100



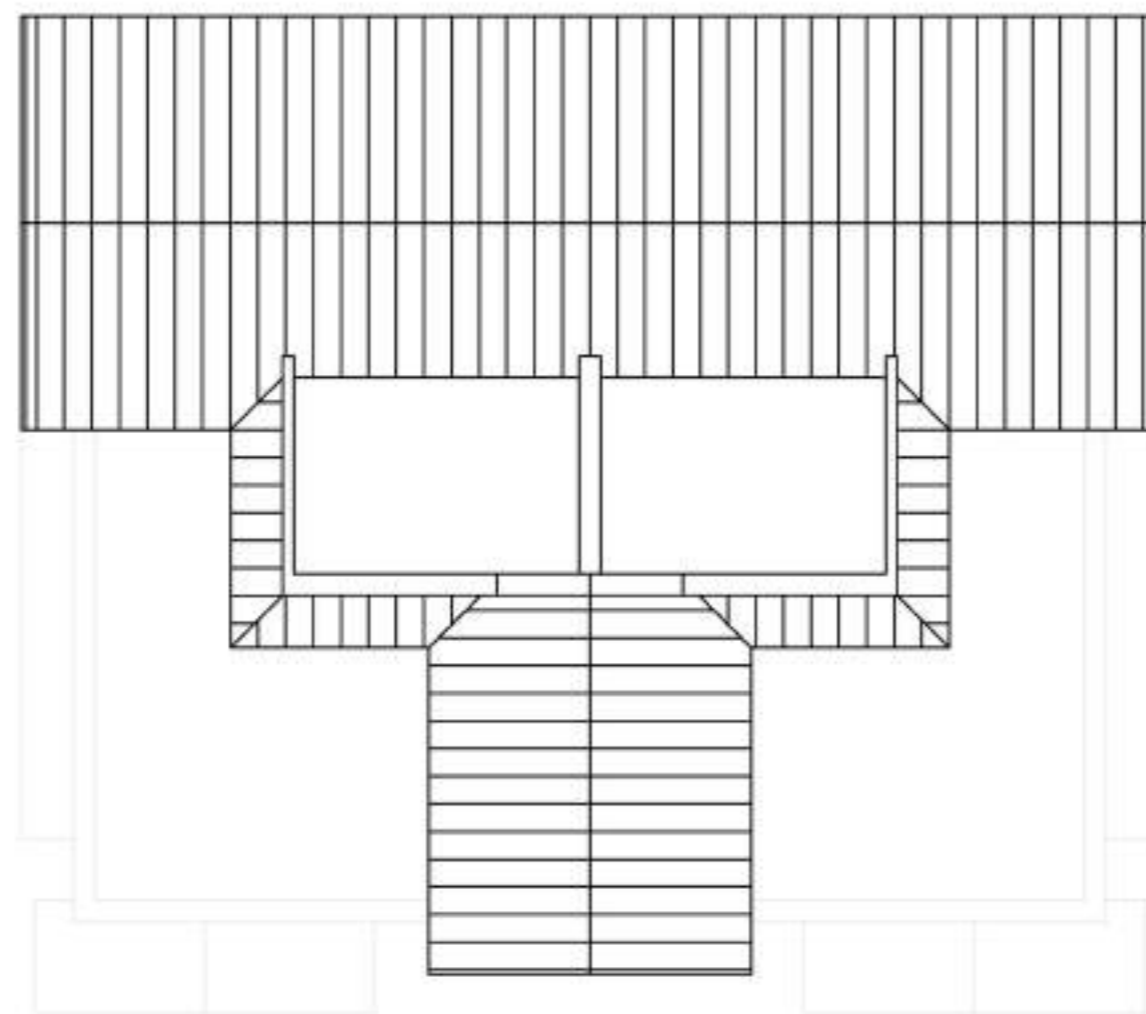
SIDE ELEVATION
SCALE - 1:100



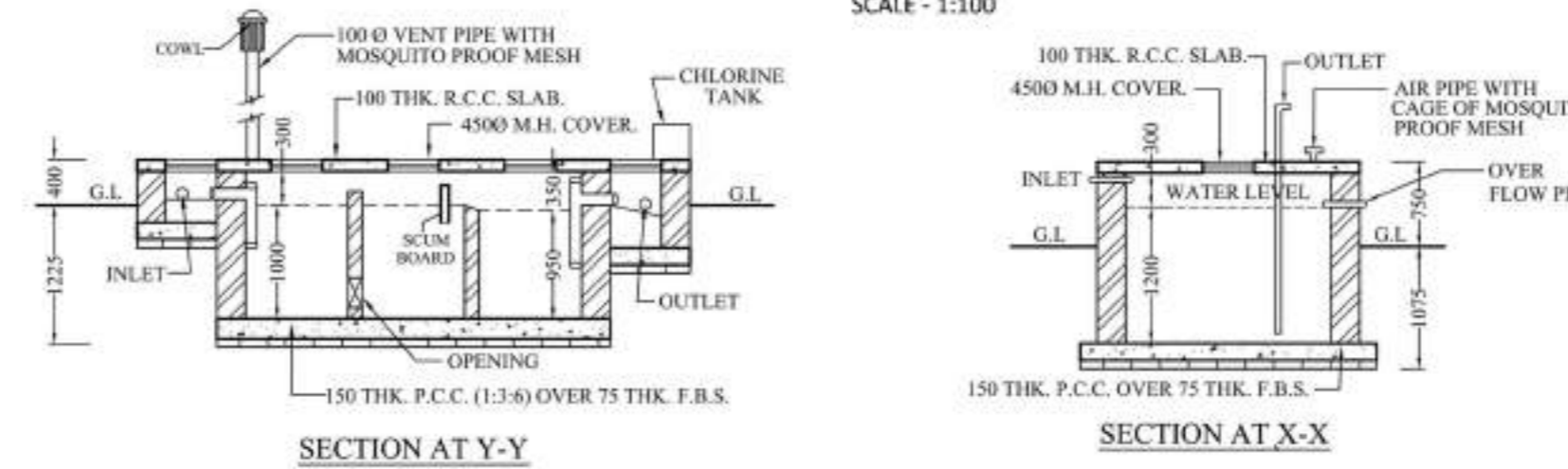
BACK ELEVATION
SCALE - 1:100



FIRST FLOOR PLAN
SCALE - 1:100

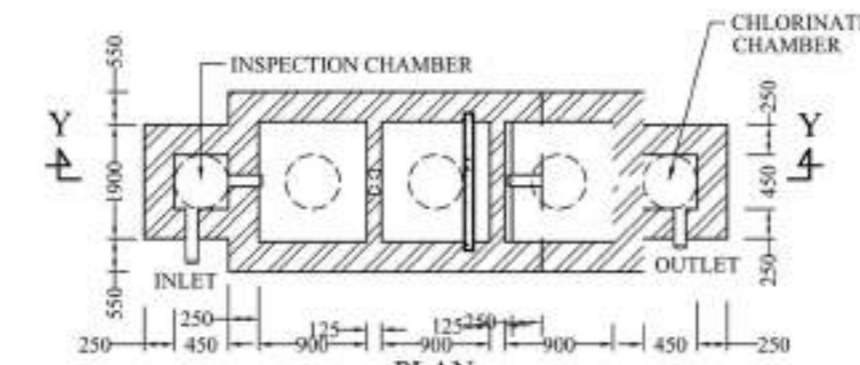


ROOF PLAN
SCALE - 1:100

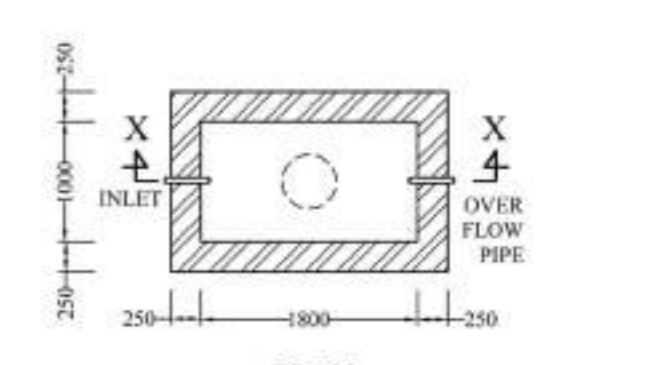


SECTION AT Y-Y

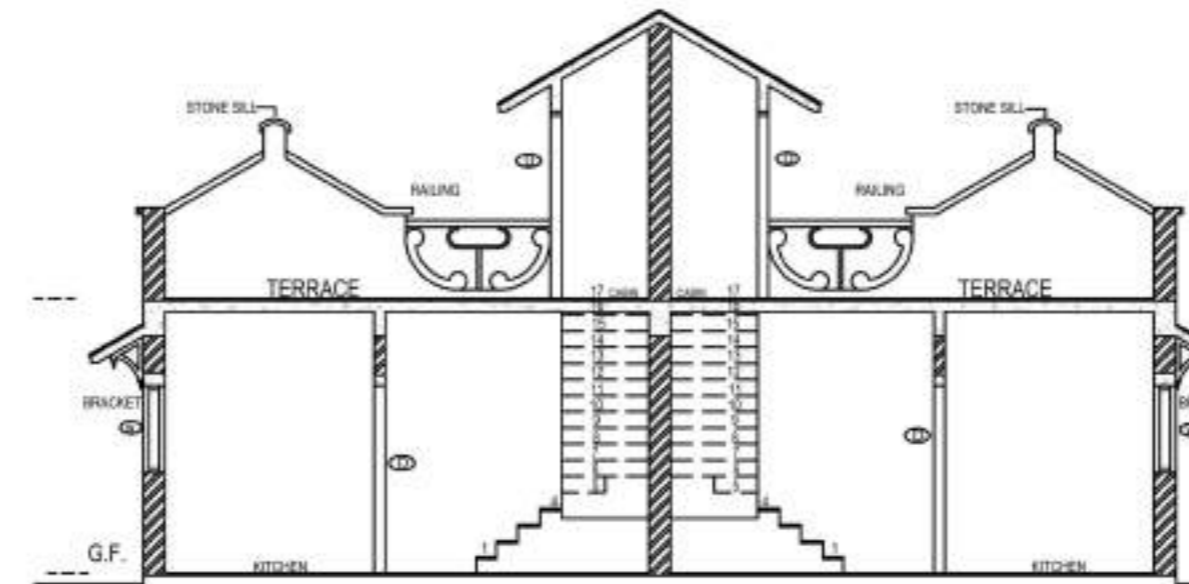
SECTION AT X-X



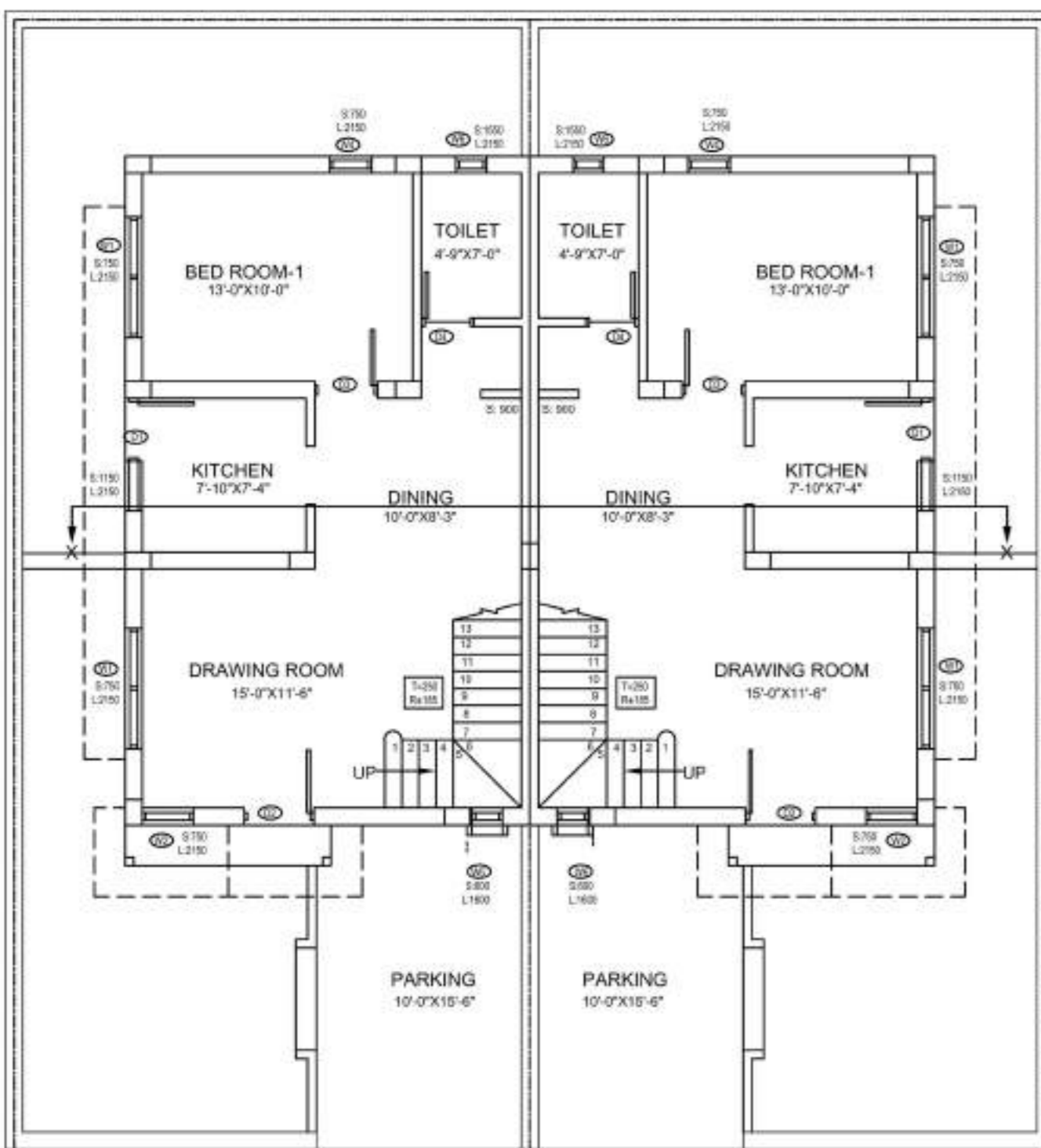
PLAN
DETAILS OF SEPTIC TANK
(FOR 20 USERS)
SCALE - 1:50



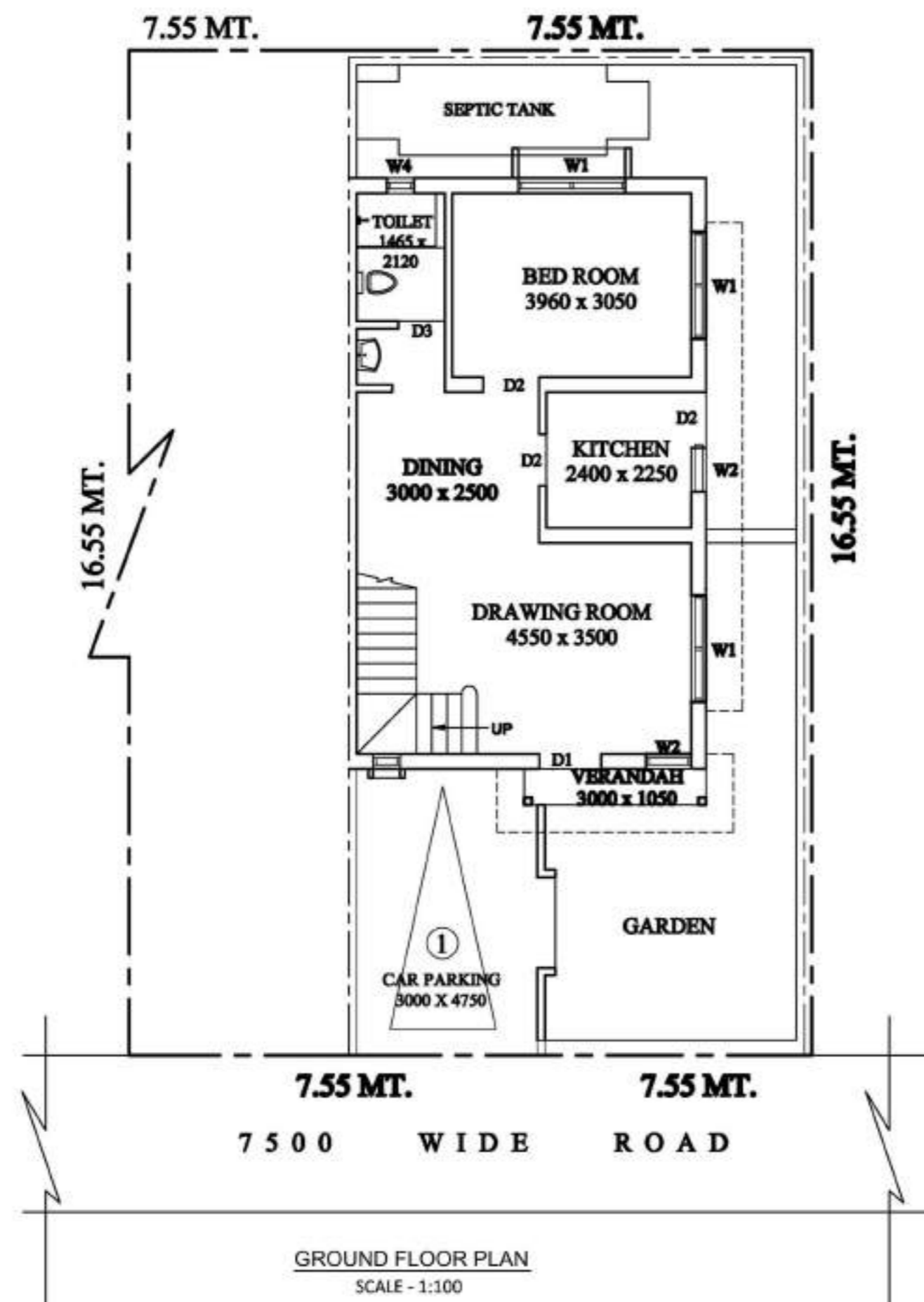
PLAN
DETAILS OF SEMI UNDER
GROUND WATER RESERVOIR
CAPACITY 400 GAL.
SCALE - 1:50



SECTION
SCALE - 1:100

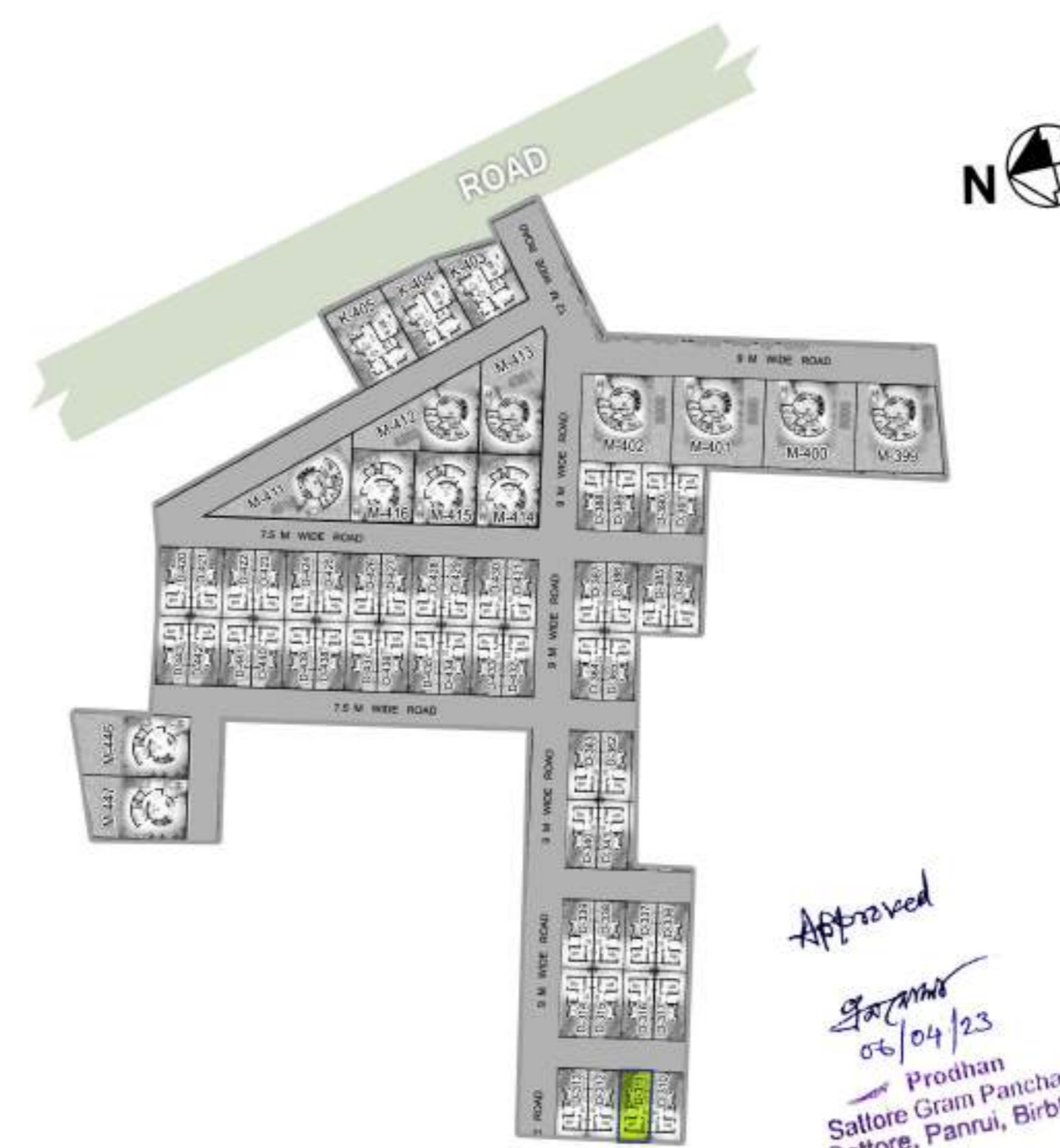


GROUND FLOOR PLAN
SCALE - 1:100



7.55 MT. 7.55 MT.
7500 WIDE ROAD

GROUND FLOOR PLAN
SCALE - 1:100



SITE PLAN
SCALE - 1:600

PLOT AREA = 1344 SQ.FTS.

GROUND FLOOR & FIRST FLOOR
TOTAL BUILT UP AREA(G+1)= 1031 SQFT.

DOOR/WINDOW SCHEDULE

MASONRY OPENING	NO.	MASONRY OPENING
1000 X 2100	W1	1750 X 1400
950 X 2100	W2	900 X 1400
750 X 2100	W3	600 X 600
	W4	580 X 600

SPECIFICATIONS

- 1) ALL DIMENSIONS ARE GIVEN IN MM. OTHERWISE MENTION.
- 2) DEPTH OF SEMI UNDER GROUND WATER RESERVOIR SHALL NOT EXCEED THE DEPTH OF FOUNDATION OF NEIGHBOURING COLUMNS.
- 3) 250 MM THICK FIRST CLASS BRICKWORK WITH CEMENT MORTAR (1:6) AT OUTSIDE WALLS.
- 4) 125 MM THICK FIRST CLASS BRICKWORK WITH CEMENT MORTAR (1:4) WITH APPROVED HB NETTING IN EVERY ALTERNATE LAYER AT INSIDE WALLS.
- 5) R.C.C. WORK WITH STONE CHIPS, SAND, CEMENT (4:2:1)
- 6) CONCRETE GRADE M-20, STEEL GRADE FE-500.
- 7) PLASTERING WITH C.M (1:6) FOR BRICK WORK & (1:4) FOR CEILING.
- 8) PLAIN CEMENT CONCRETE WITH BRICK KHOA, SAND, CEE (6:3:1)
- 9) LIME TERRACING WITH BRICK KHOA, SURKI, LIME (7:2:2)
- 10) ALL PRECAUTIONARY MEASURE WILL BE TAKEN AT THE TIME OF CONSTRUCTION.

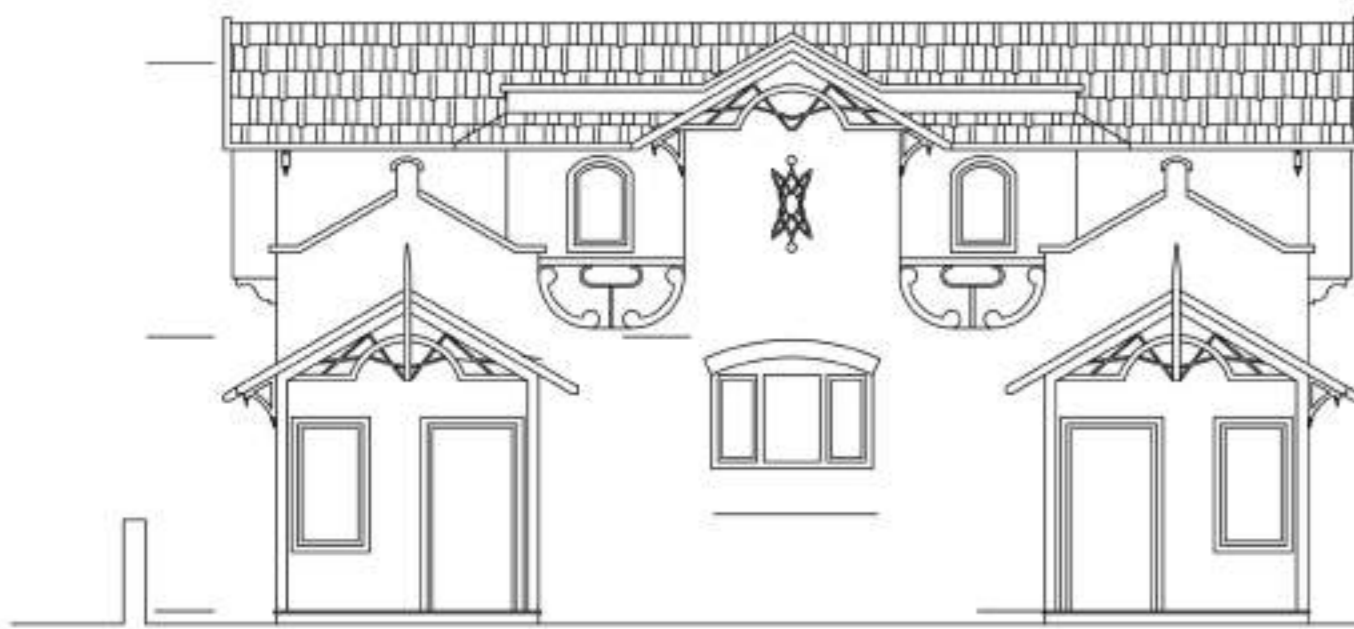
bliswami
Mangala Narayan Gargwal
Lic. No. 567 (T), C.M.C.
B-577, 1st FLOOR
V.I. SE. TO. TOL. ROAD
DHANUPTA-750 028

SIGNATURE OF ENGINEER (TRACED BY)

KRISHNA CHARITA ECHOHOMES
Partner

SIGNATURE OF OWNER'S

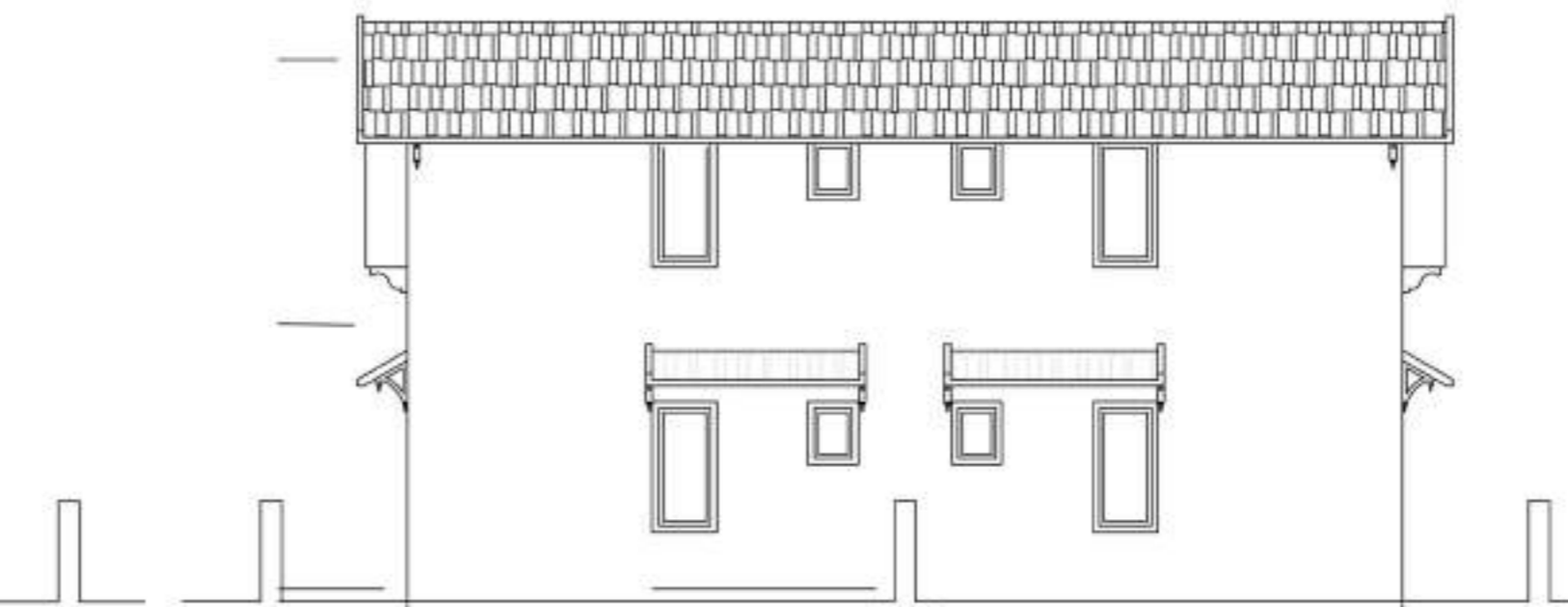
PROPOSED BUNGLOW
BUILDING PLAN SANCTION UNIT NO. D-311
AT MOUZA- KHANJANPUR, J.L. NO. 35, L.R.
KHATIAN NO. 1034, R.S. & L.R. DAG NO. 162,
162/861 UNDER SATTORE GRAM
PANCHAYET, P.S. PANRUI, DIST. BIRBHUM
UNDER THE PROJECT OF SOBUJ POTRO
AT SHANTI NIKETAN



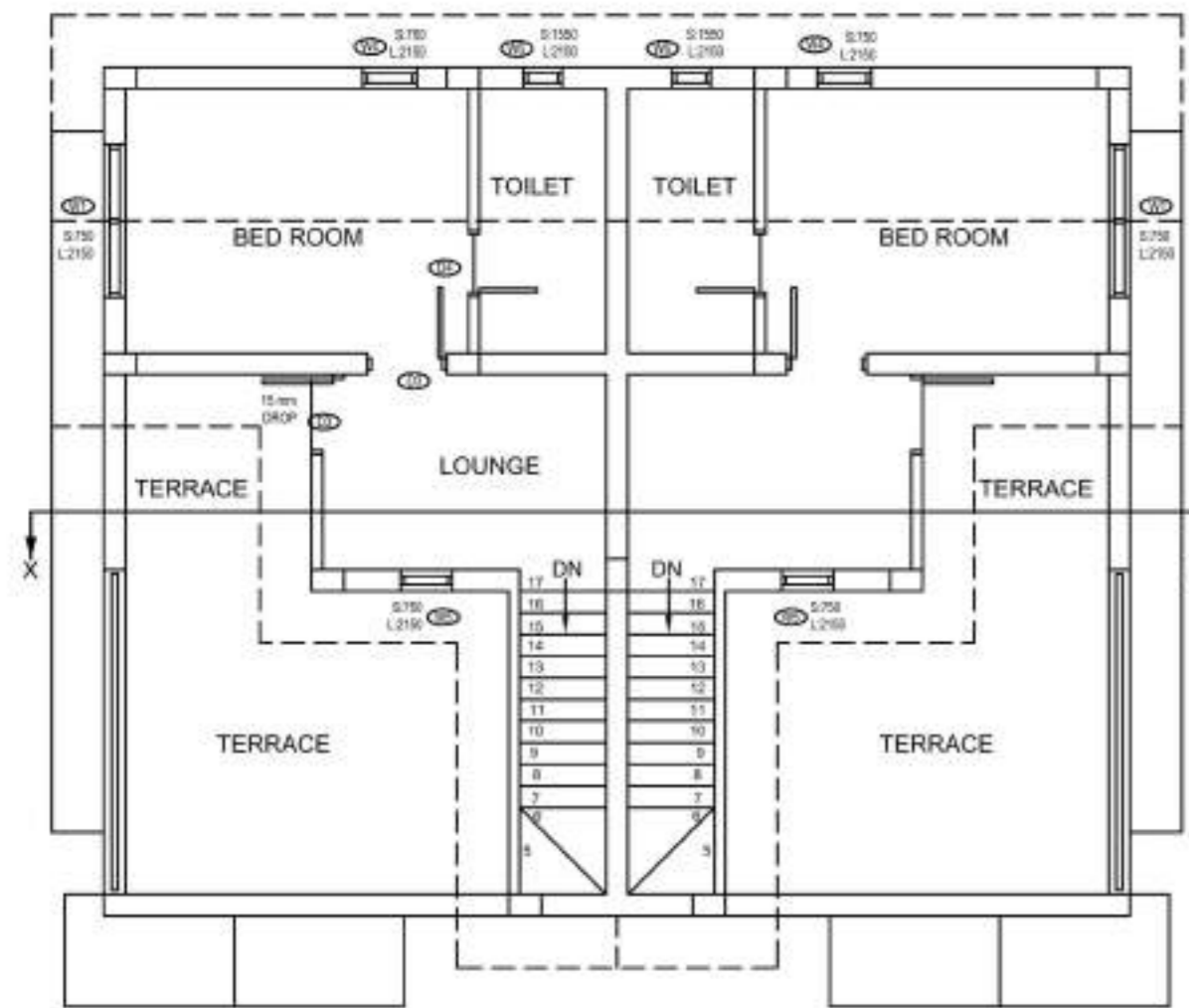
FRONT ELEVATION
SCALE - 1:100



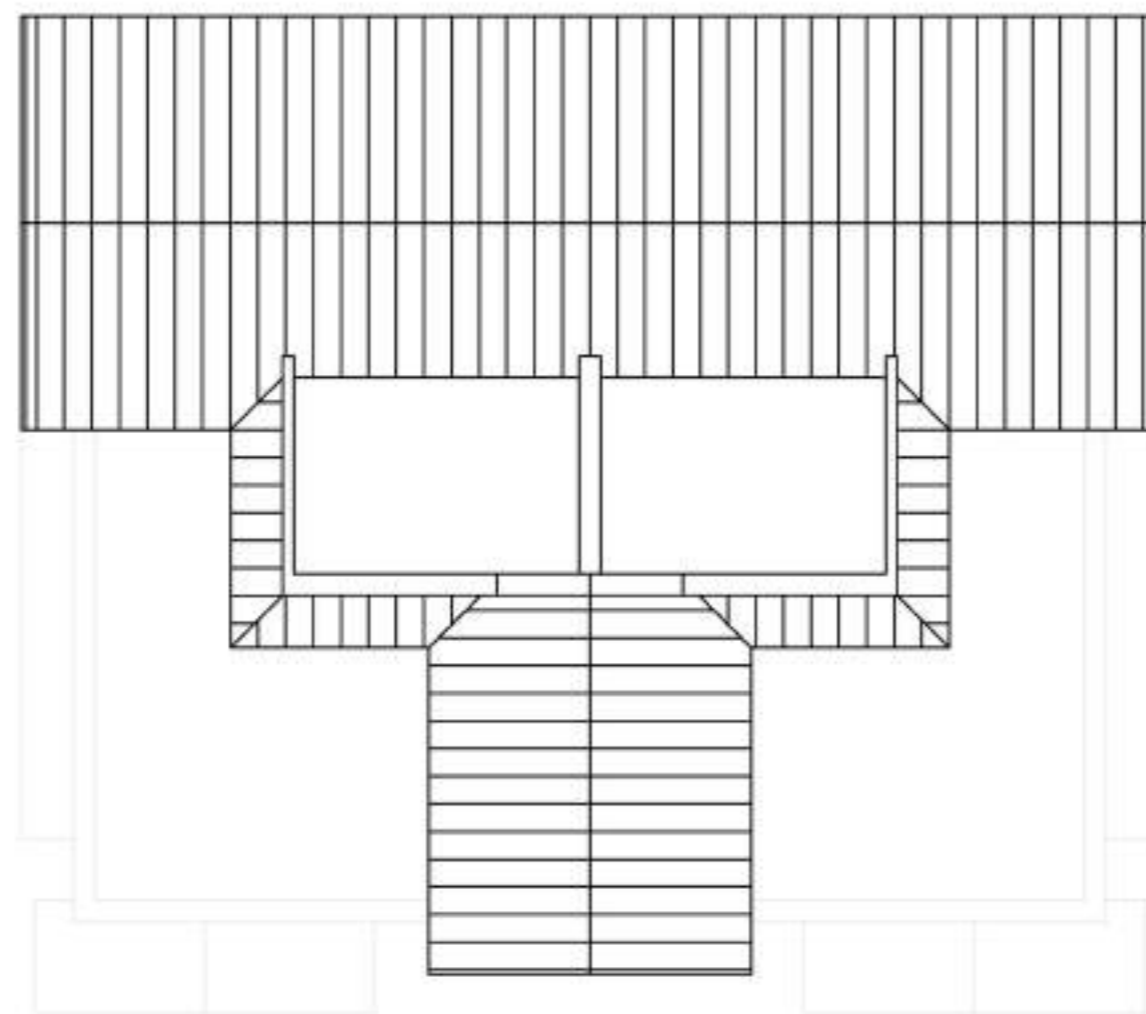
SIDE ELEVATION
SCALE - 1:100



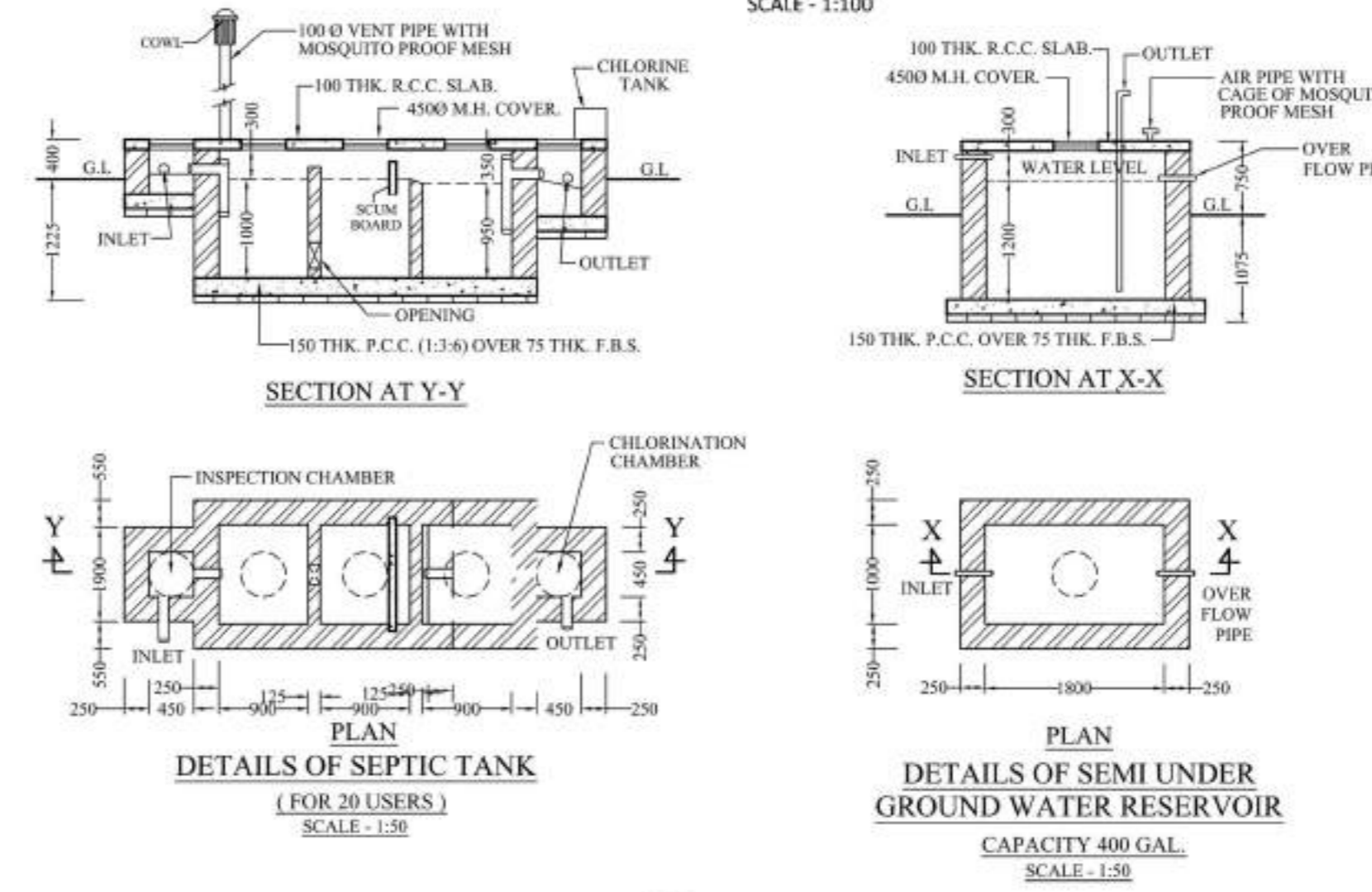
BACK ELEVATION
SCALE - 1:100



FIRST FLOOR PLAN
SCALE - 1:100

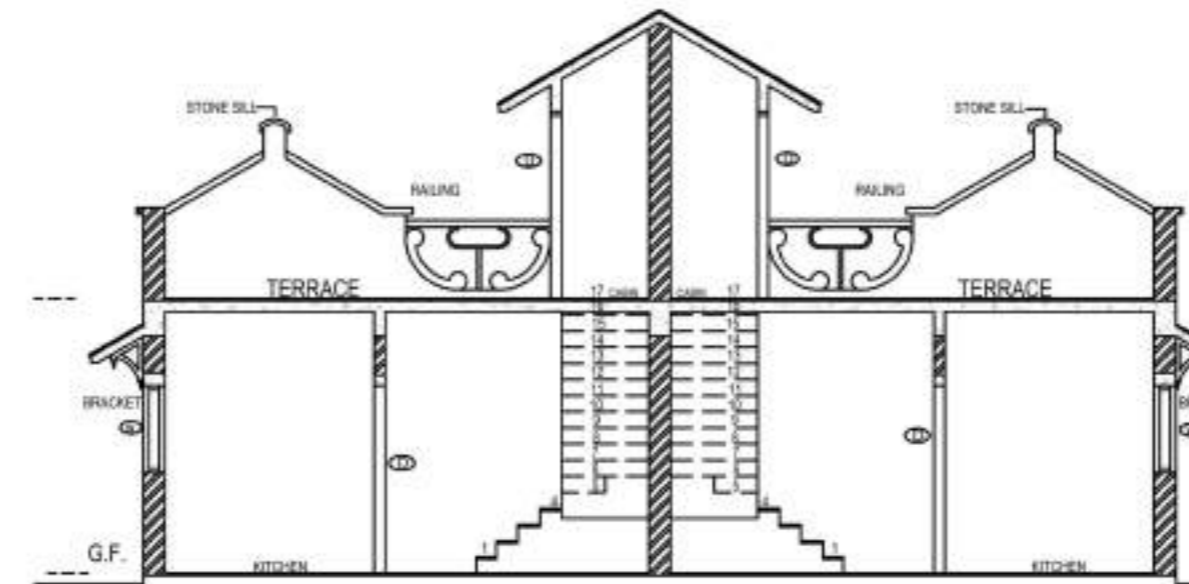


ROOF PLAN
SCALE - 1:100

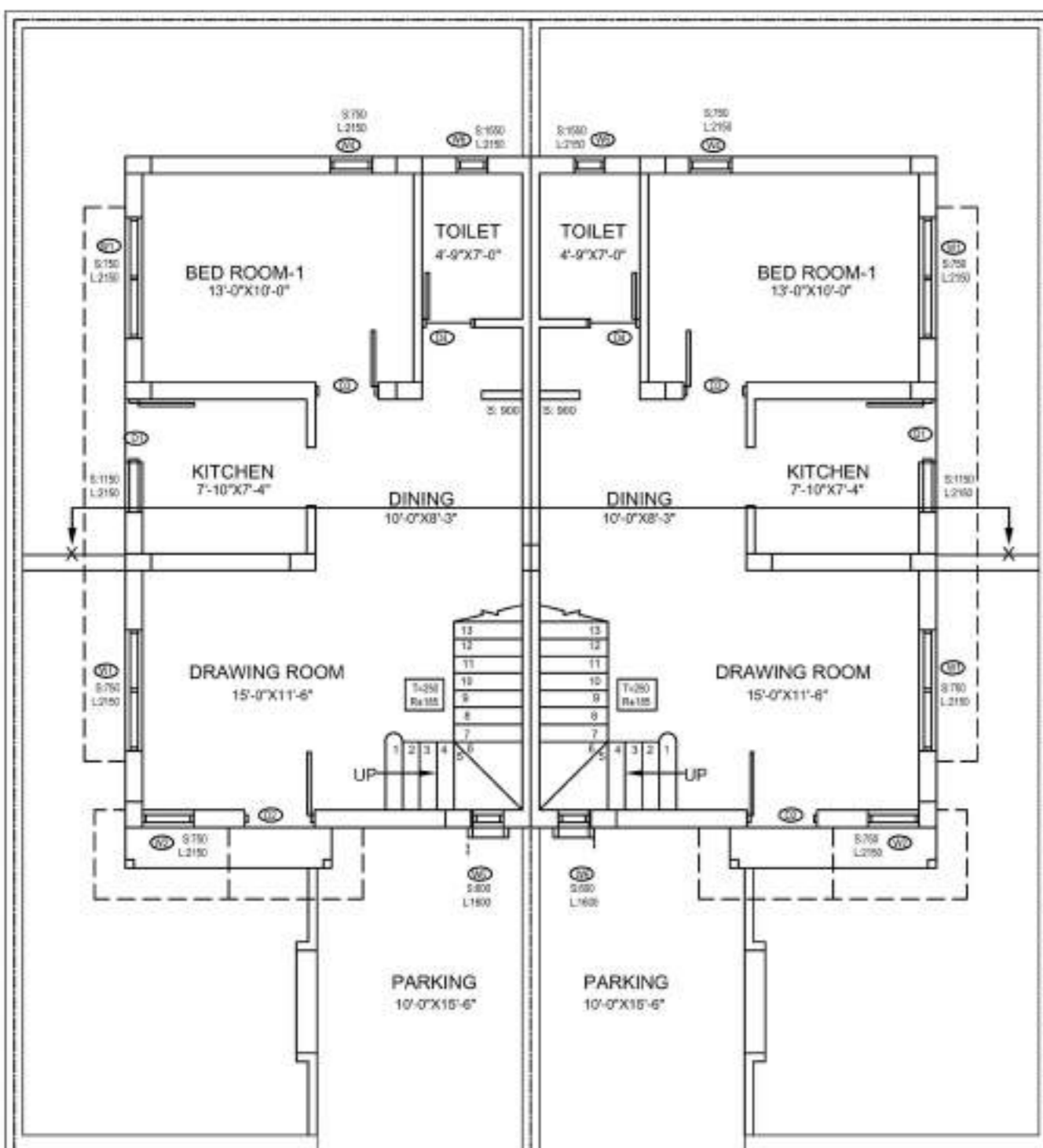


DETAILS OF SEPTIC TANK
(FOR 20 USERS)
SCALE - 1:50

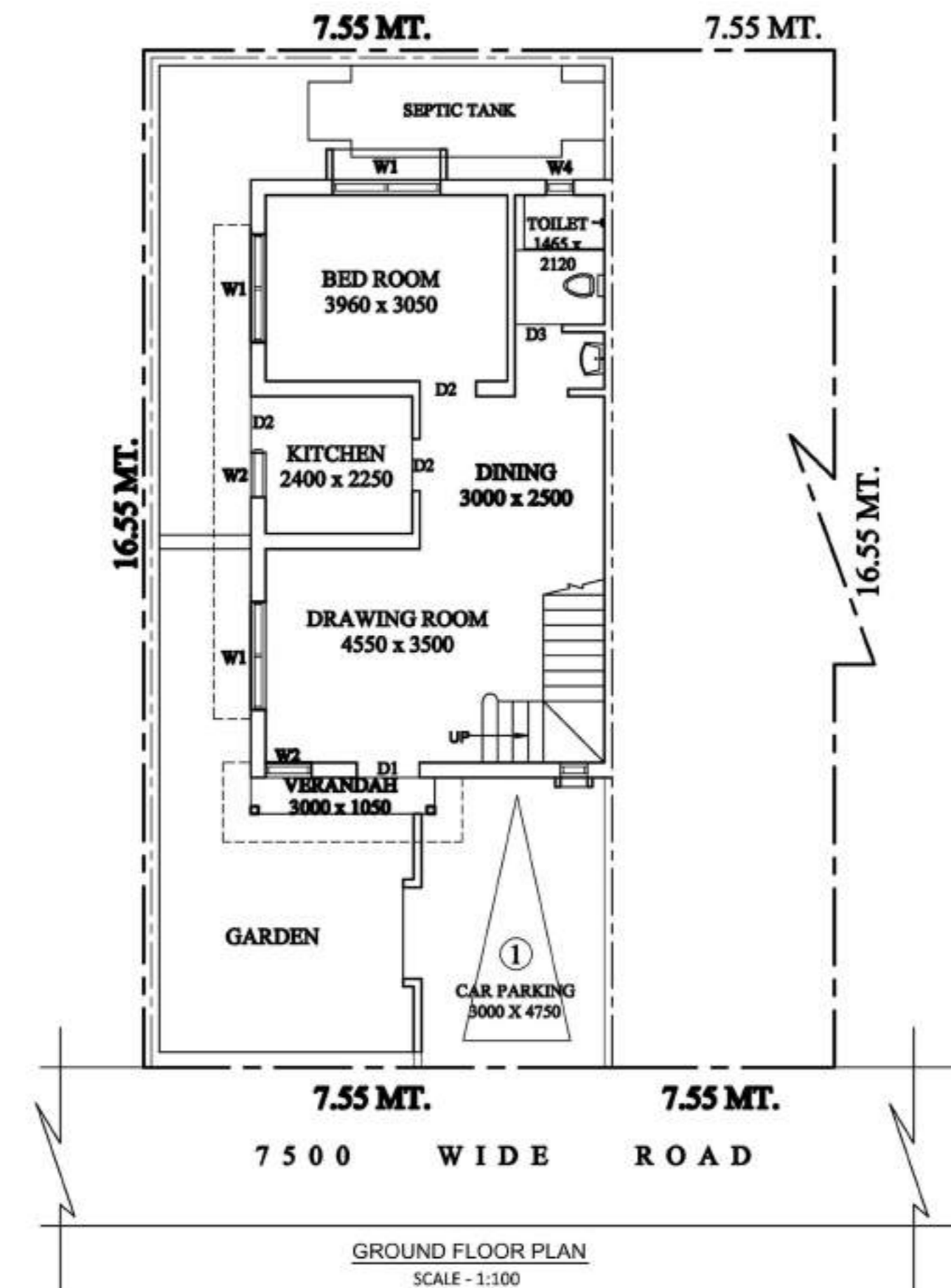
DETAILS OF SEMI UNDER
GROUND WATER RESERVOIR
CAPACITY 400 GAL.
SCALE - 1:50



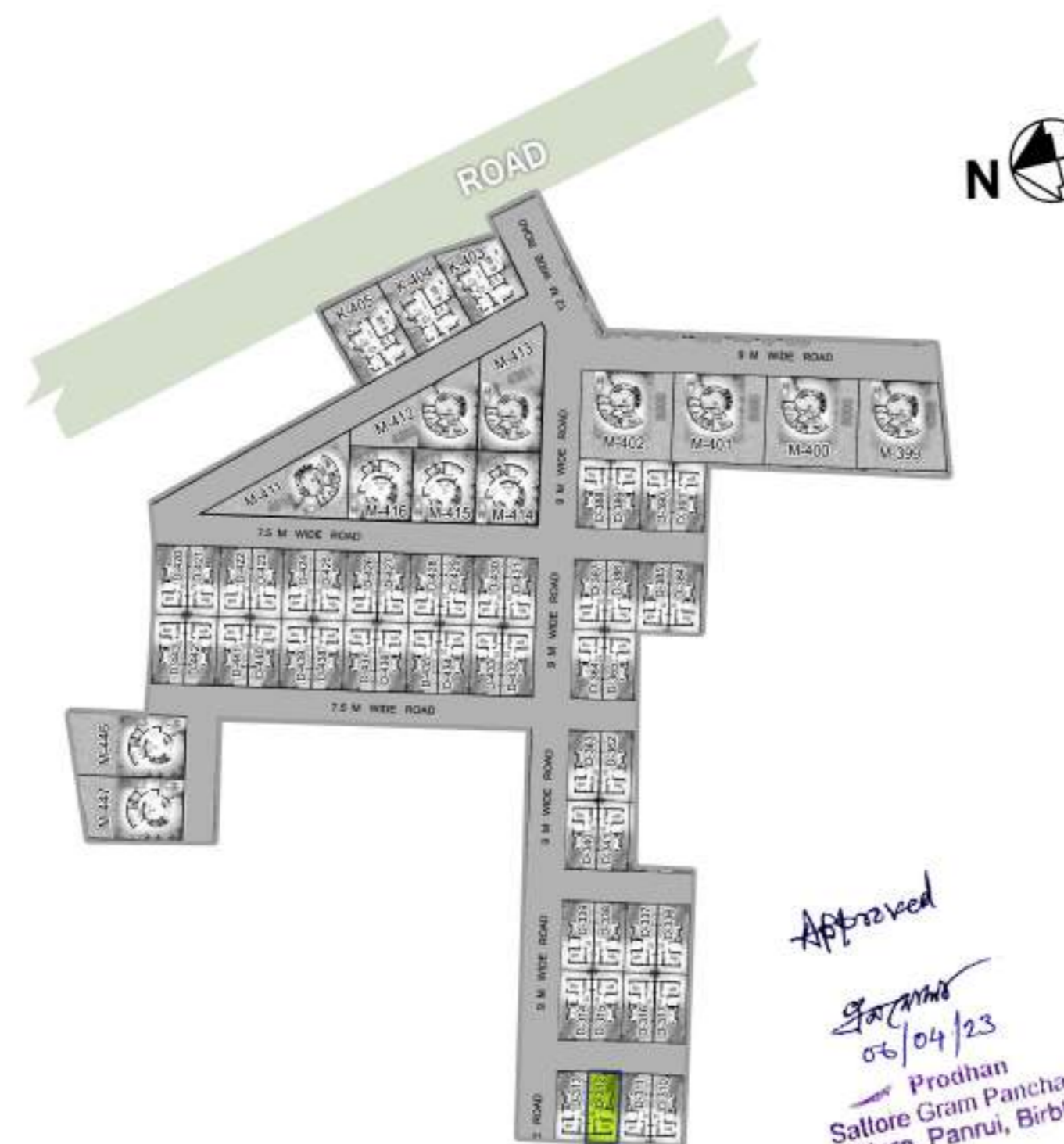
SECTION
SCALE - 1:100



GROUND FLOOR PLAN
SCALE - 1:100



GROUND FLOOR PLAN
SCALE - 1:100



SITE PLAN
SCALE - 1:600

PLOT AREA = 1344 SQ.FTS.

GROUND FLOOR & FIRST FLOOR
TOTAL BUILT UP AREA(G+1)= 1031 SQFT.

DOOR/WINDOW SCHEDULE

MASONRY OPENING	NO.	MASONRY OPENING
1000 X 2100	W1	1750 X 1400
950 X 2100	W2	900 X 1400
750 X 2100	W3	600 X 600
	W4	580 X 600

SPECIFICATIONS

- 1) ALL DIMENSIONS ARE GIVEN IN MM. OTHERWISE MENTION.
- 2) DEPTH OF SEMI UNDER GROUND WATER RESERVOIR SHALL NOT EXCEED THE DEPTH OF FOUNDATION OF NEIGHBOURING COLUMNS.
- 3) 250 MM THICK FIRST CLASS BRICKWORK WITH CEMENT MORTAR (1:6) AT OUTSIDE WALLS.
- 4) 125 MM THICK FIRST CLASS BRICKWORK WITH CEMENT MORTAR (1:4) WITH APPROVED HB NETTING IN EVERY ALTERNATE LAYER AT INSIDE WALLS.
- 5) R.C.C. WORK WITH STONE CHIPS, SAND, CEMENT (4:2:1)
- 6) CONCRETE GRADE M-20, STEEL GRADE FE-500.
- 7) PLASTERING WITH C.M (1:6) FOR BRICK WORK & (1:4) FOR CEILING.
- 8) PLAIN CEMENT CONCRETE WITH BRICK KHOA, SAND, CEE (6:3:1)
- 9) LIME TERRACING WITH BRICK KHOA, SURKI, LIME (7:2:2)
- 10) ALL PRECAUTIONARY MEASURE WILL BE TAKEN AT THE TIME OF CONSTRUCTION.

bliswami
Mangra Narayan Gargwal
Lic. No. 567 (T), C.M.C.
11, SE. 107, 108 ROAD
DHACHTTA-750 028

SIGNATURE OF ENGINEER (TRACED BY)

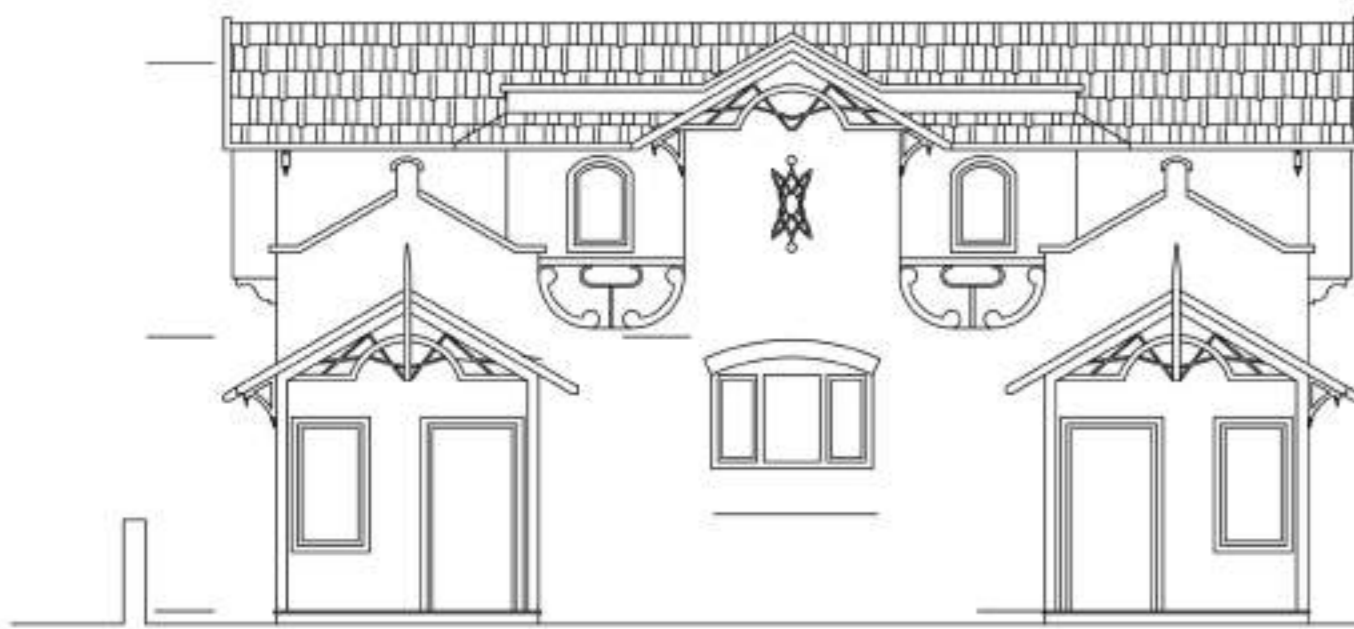
KRISHNA CHARITA-ECOHOMES
Partner

SIGNATURE OF OWNER'S

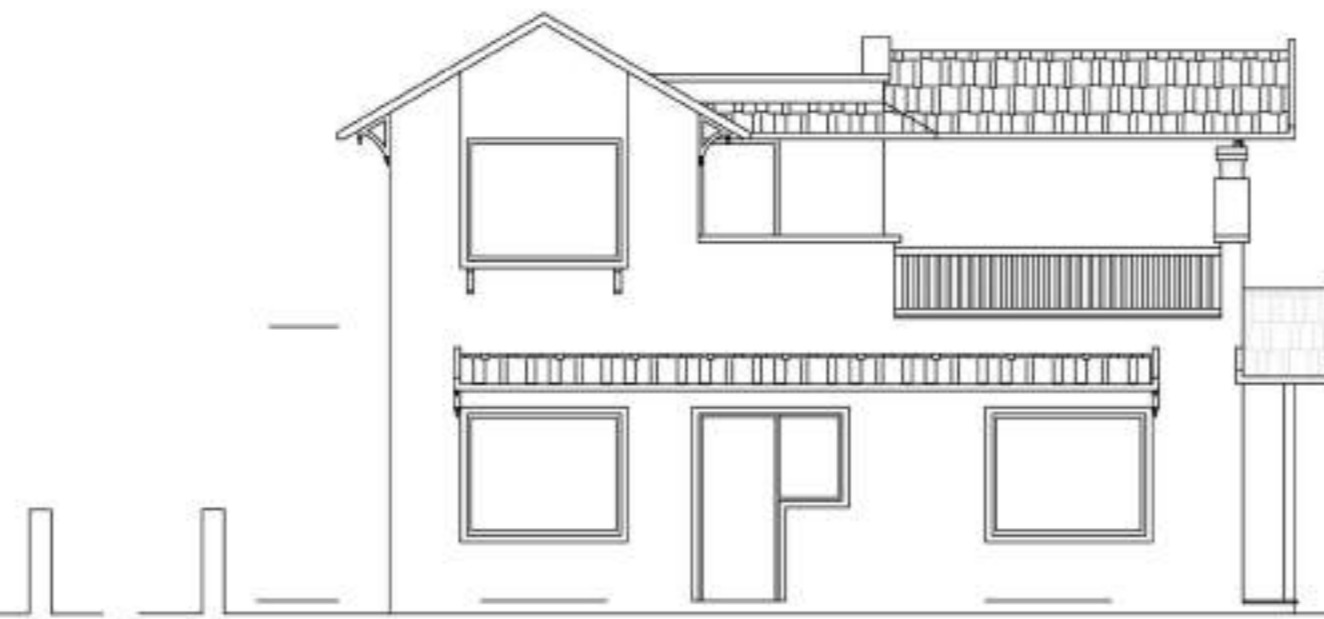
PROPOSED BUNGLOW
BUILDING PLAN SANCTION UNIT NO. D-312
AT MOUZA- KHANJANPUR, J.L. NO. 35, L.R.
KHATIAN NO. 1034, R.S. & L.R. DAG NO.
162/861 UNDER SATTORE GRAM
PANCHAYET, P.S. PANRUI, DIST. BIRBHUM
UNDER THE PROJECT OF SOBUJ POTRO
AT SHANTI NIKETAN

SCALE - 1:100, 1:50, 1:200, 1:600

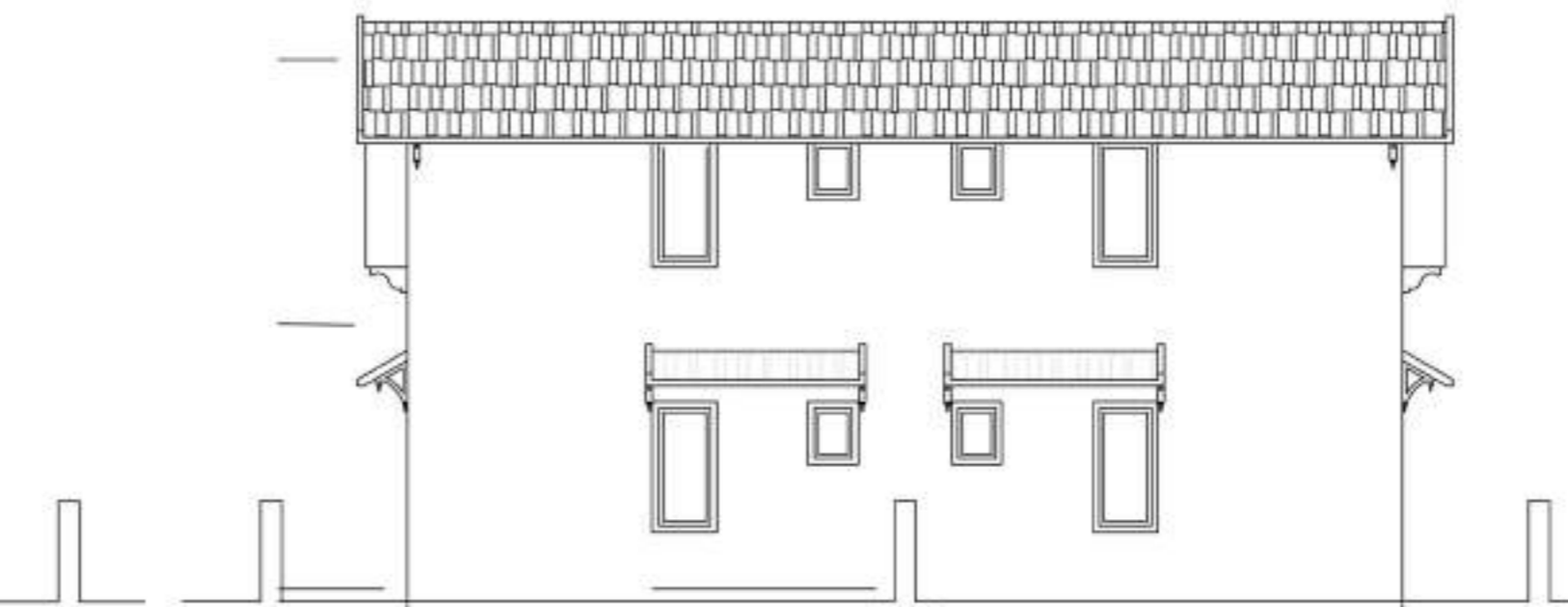
Approved
06/04/23
Prodran
Sattore Gram Panchayat
Sattore, Pannui, Birbhum



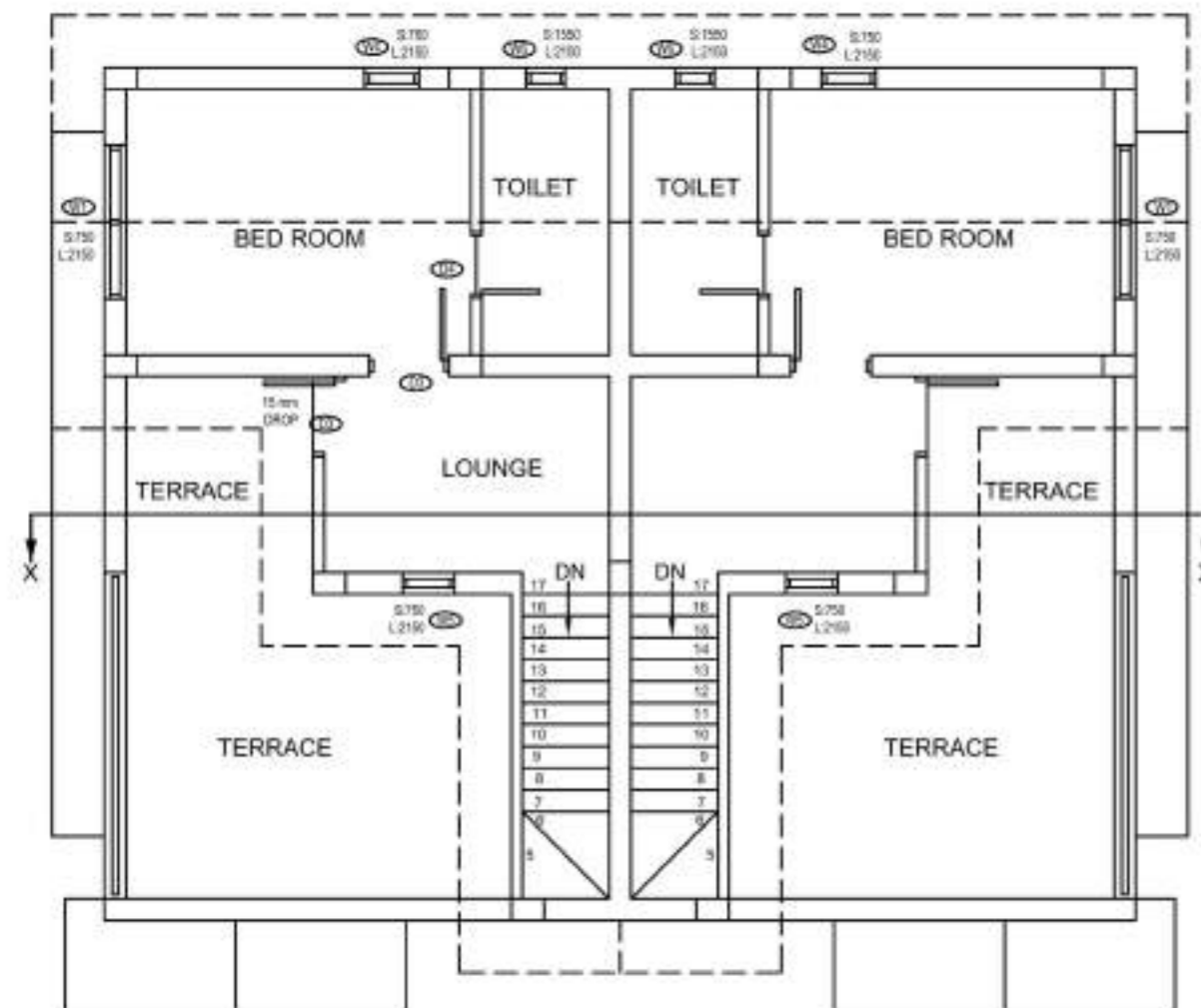
FRONT ELEVATION
SCALE - 1:100



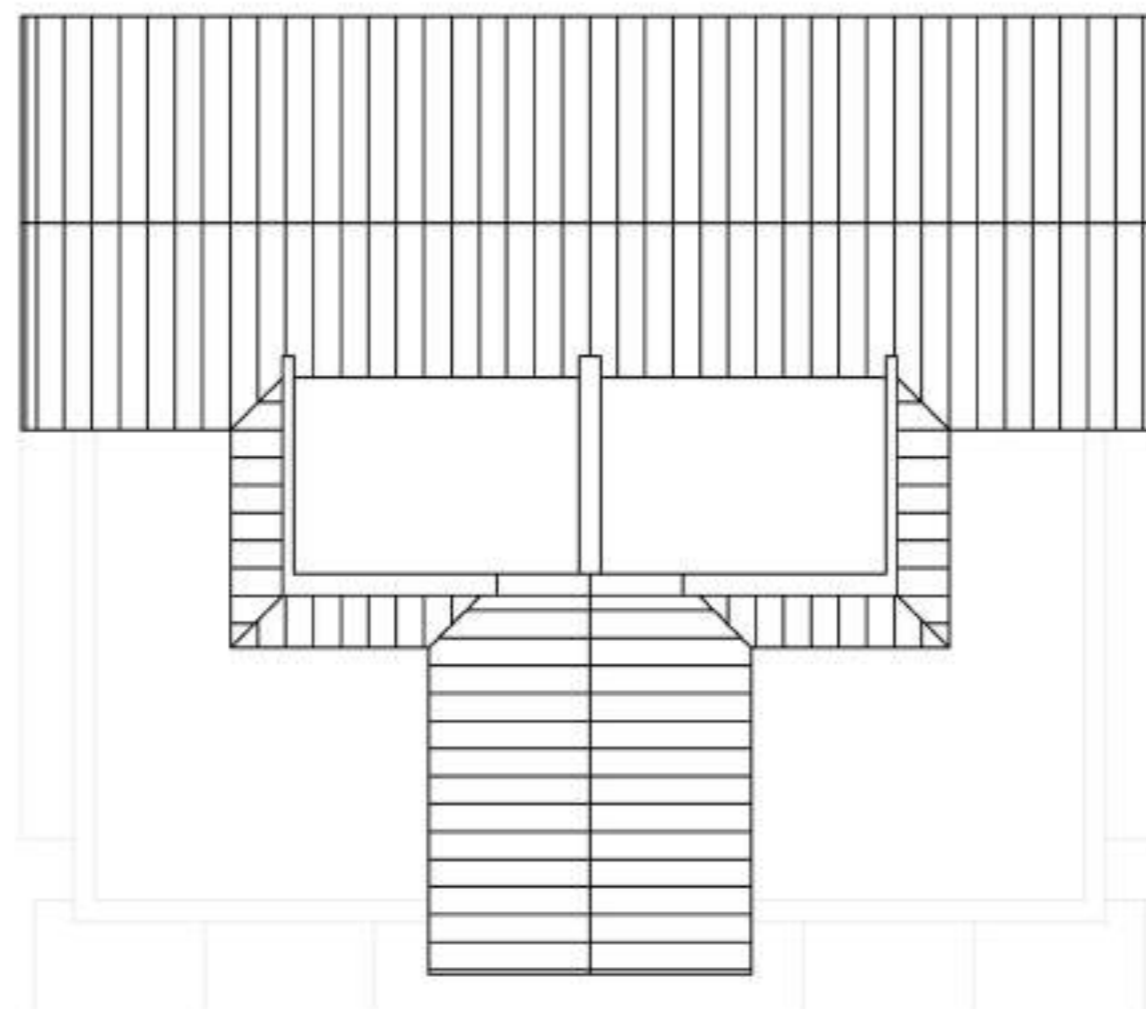
SIDE ELEVATION
SCALE - 1:100



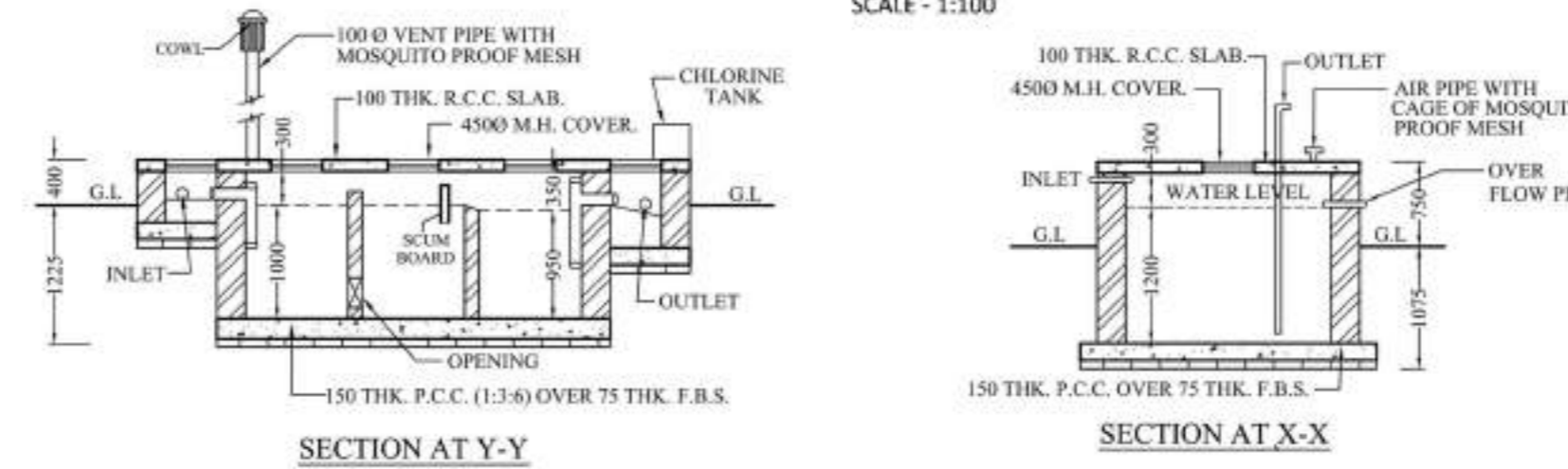
BACK ELEVATION
SCALE - 1:100



FIRST FLOOR PLAN
SCALE - 1:100

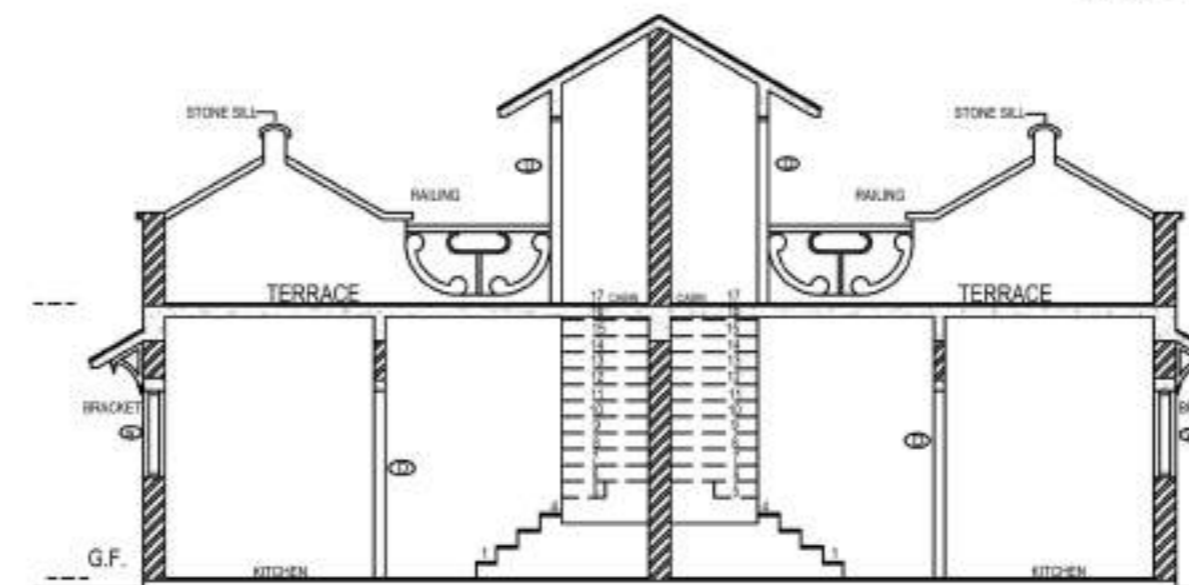


ROOF PLAN
SCALE - 1:100

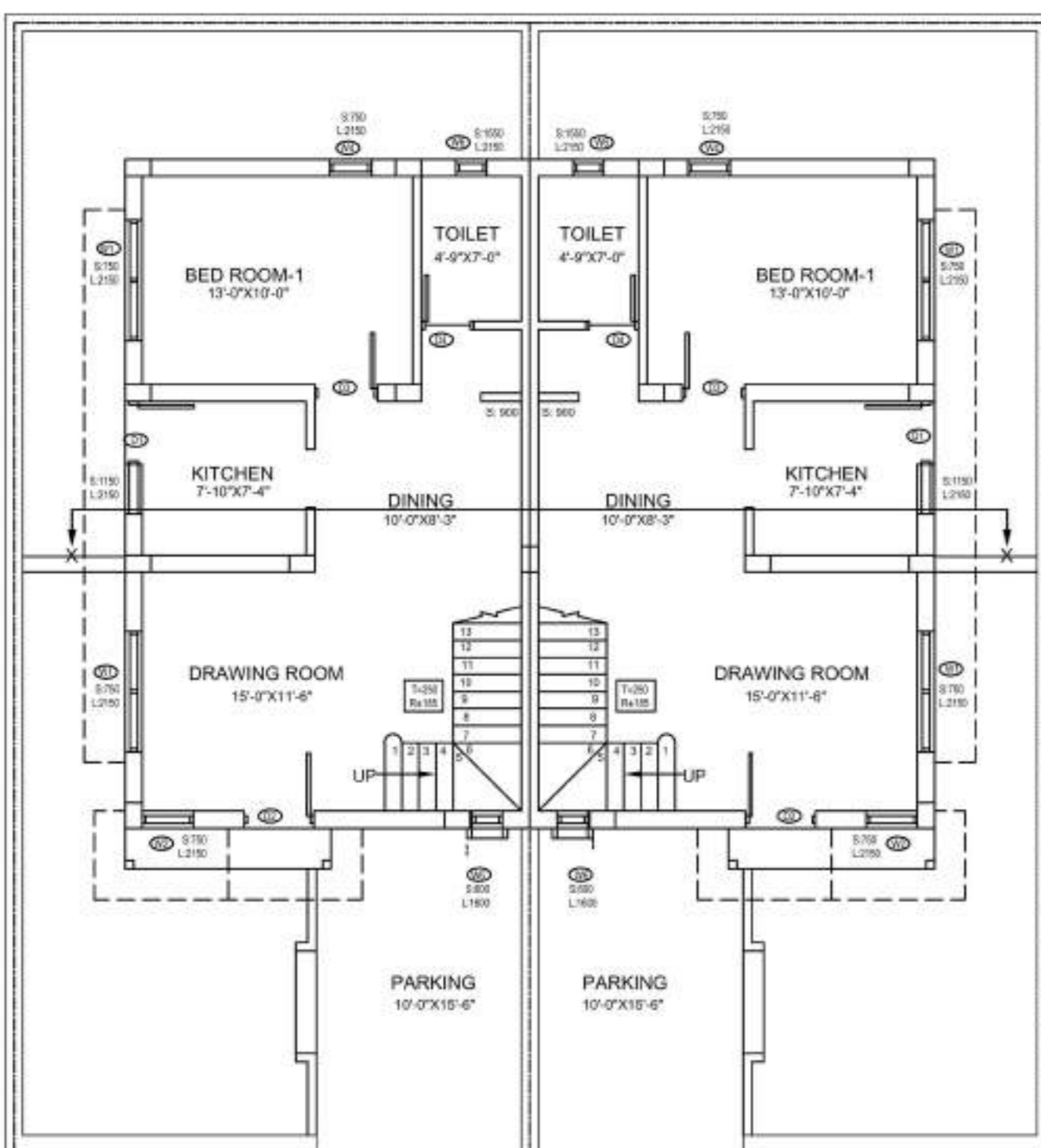


DETAILS OF SEPTIC TANK
(FOR 20 USERS)
SCALE - 1:50

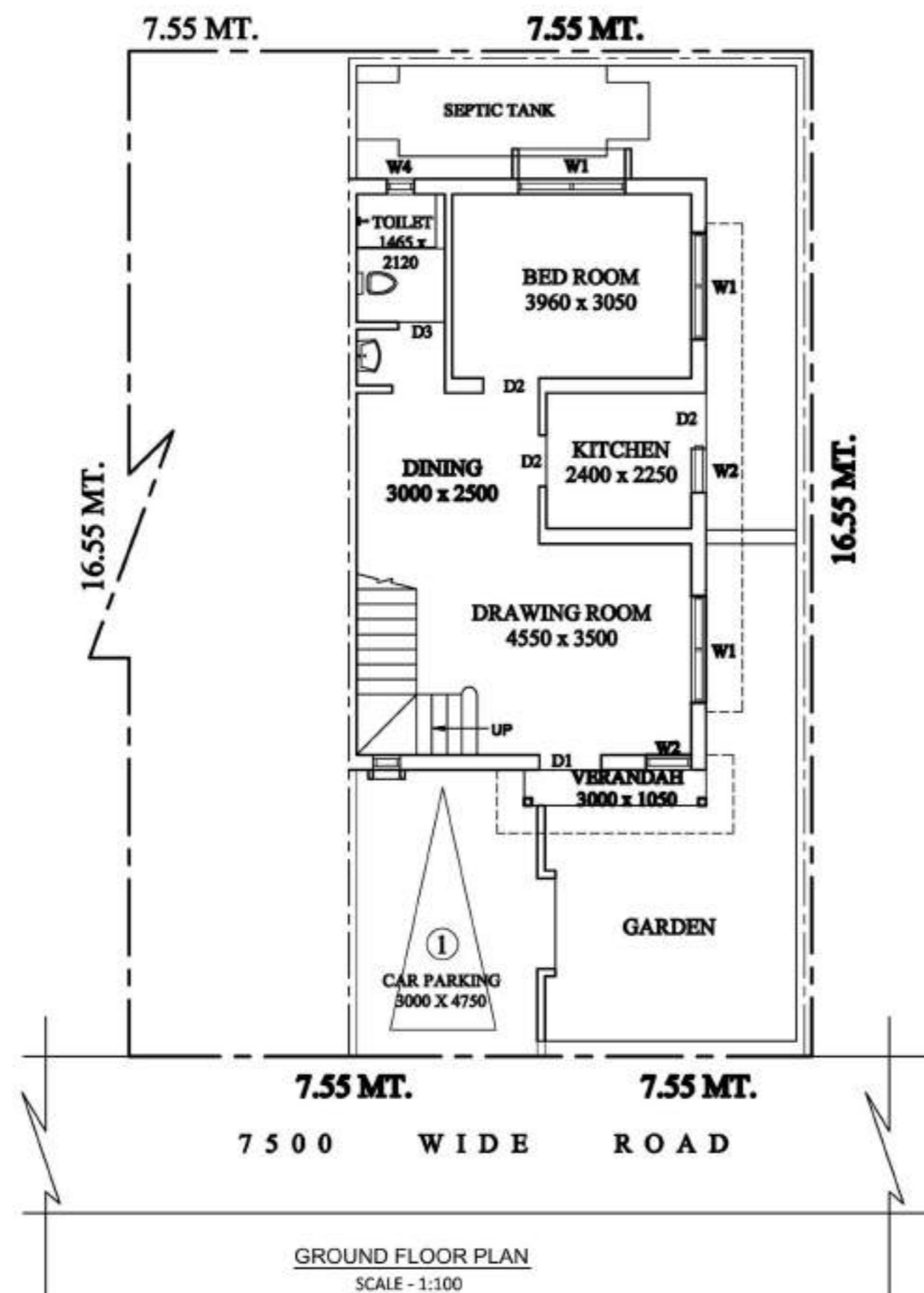
DETAILS OF SEMI UNDER
GROUND WATER RESERVOIR
CAPACITY 400 GAL.
SCALE - 1:50



SECTION
SCALE - 1:100



GROUND FLOOR PLAN
SCALE - 1:100



GROUND FLOOR PLAN
SCALE - 1:100



SITE PLAN
SCALE - 1:600

PLOT AREA = 1344 SQ.FTS.

GROUND FLOOR & FIRST FLOOR
TOTAL BUILT UP AREA(G+1)= 1031 SQFT.

DOOR/WINDOW SCHEDULE

MASONRY OPENING	NO.	MASONRY OPENING
1000 X 2100	W1	1750 X 1400
950 X 2100	W2	900 X 1400
750 X 2100	W3	600 X 600
	W4	580 X 600

SPECIFICATIONS

- 1) ALL DIMENSIONS ARE GIVEN IN MM. OTHERWISE MENTION.
- 2) DEPTH OF SEMI UNDER GROUND WATER RESERVOIR SHALL NOT EXCEED THE DEPTH OF FOUNDATION OF NEIGHBOURING COLUMNS.
- 3) 250 MM THICK FIRST CLASS BRICKWORK WITH CEMENT MORTAR (1:6) AT OUTSIDE WALLS.
- 4) 125 MM THICK FIRST CLASS BRICKWORK WITH CEMENT MORTAR (1:4) WITH APPROVED HB NETTING IN EVERY ALTERNATE LAYER AT INSIDE WALLS.
- 5) R.C.C. WORK WITH STONE CHIPS, SAND, CEMENT (4:2:1)
- 6) CONCRETE GRADE M-20, STEEL GRADE FE-500.
- 7) PLASTERING WITH C.M (1:6) FOR BRICK WORK & (1:4) FOR CEILING.
- 8) PLAIN CEMENT CONCRETE WITH BRICK KHOA, SAND, CEE (6:3:1)
- 9) LIME TERRACING WITH BRICK KHOA, SURKI, LIME (7:2:2)
- 10) ALL PRECAUTIONARY MEASURE WILL BE TAKEN AT THE TIME OF CONSTRUCTION.

bliswami
Anand Narayan Gargwal
Lic. No. 567 (T), C.M.C.
SI. OFF. IN. VALUR
V.I. SE. TO. NO. 1034 ROAD
DHANUPETA-750 028

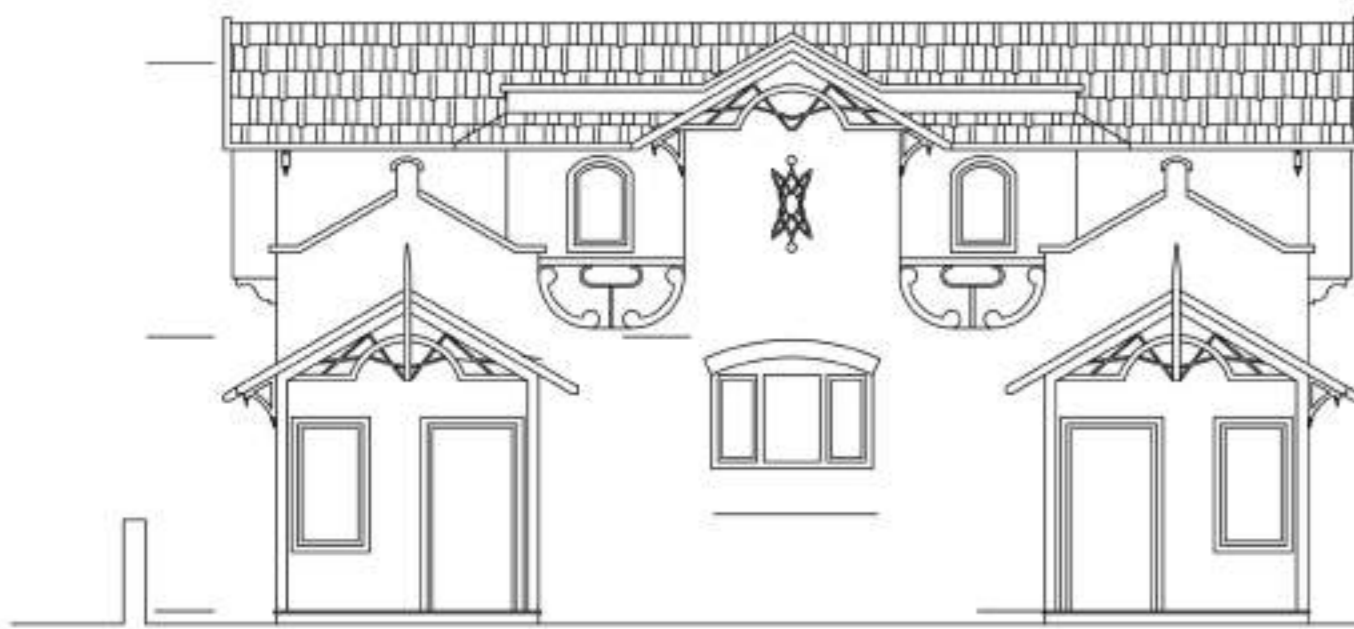
SIGNATURE OF ENGINEER (TRACED BY)

KRISHNA CHARITA ECHOHOMES
Partner

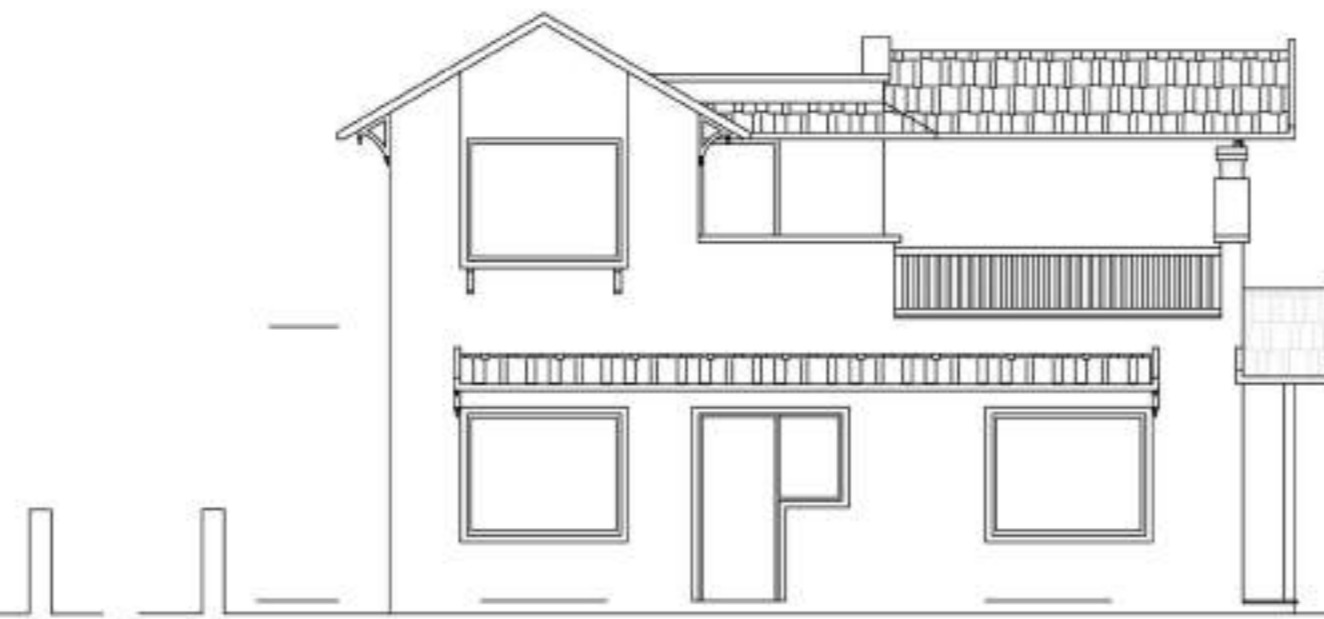
SIGNATURE OF OWNER'S

PROPOSED BUNGLOW
BUILDING PLAN SANCTION UNIT NO. D-313
AT MOUZA- KHANJANPUR, J.L. NO. 35, L.R.
KHATIAN NO. 1034, R.S. & L.R. DAG NO.
162/861 UNDER SATTORE GRAM
PANCHAYET, P.S. PANRUI, DIST. BIRBHUM
UNDER THE PROJECT OF SOBUJ POTRO
AT SHANTI NIKETAN

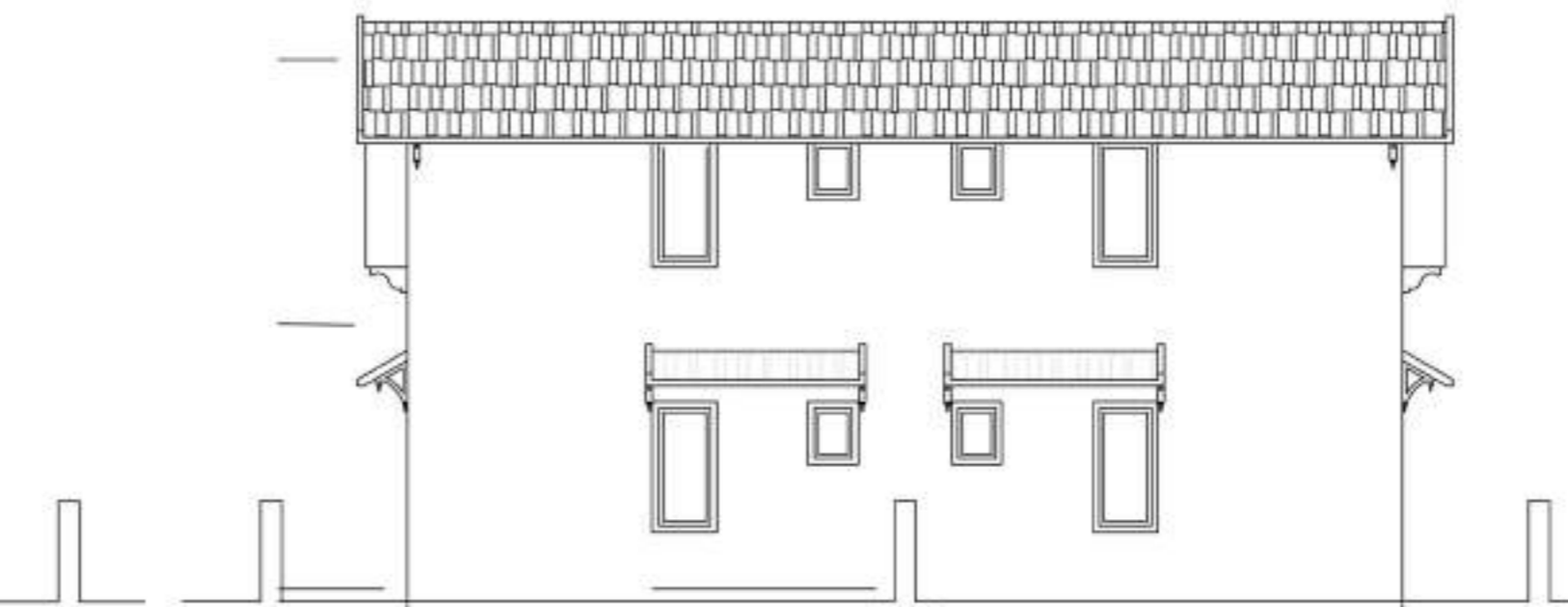
SCALE - 1:100, 1:50, 1:200, 1:600



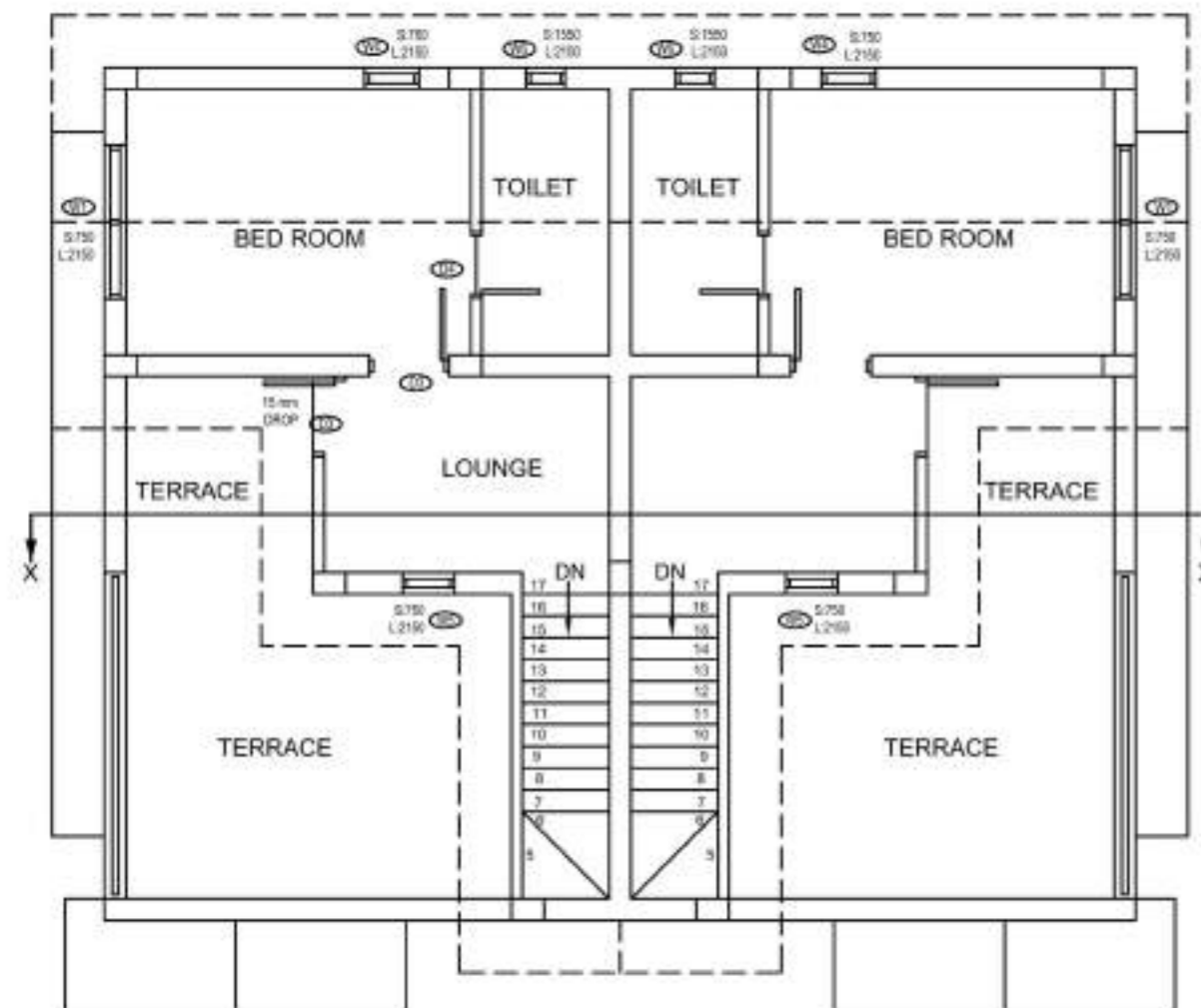
FRONT ELEVATION
SCALE - 1:100



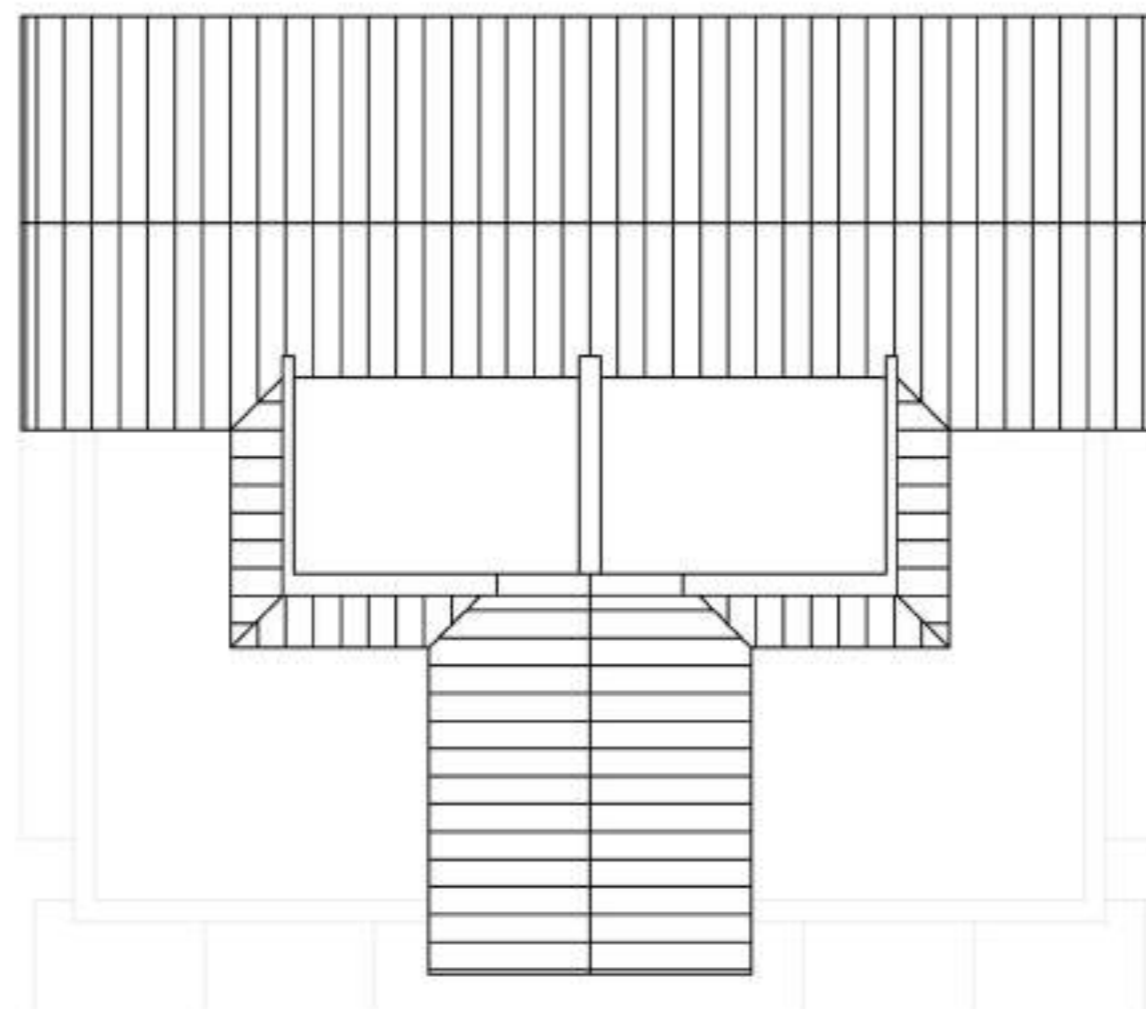
SIDE ELEVATION
SCALE - 1:100



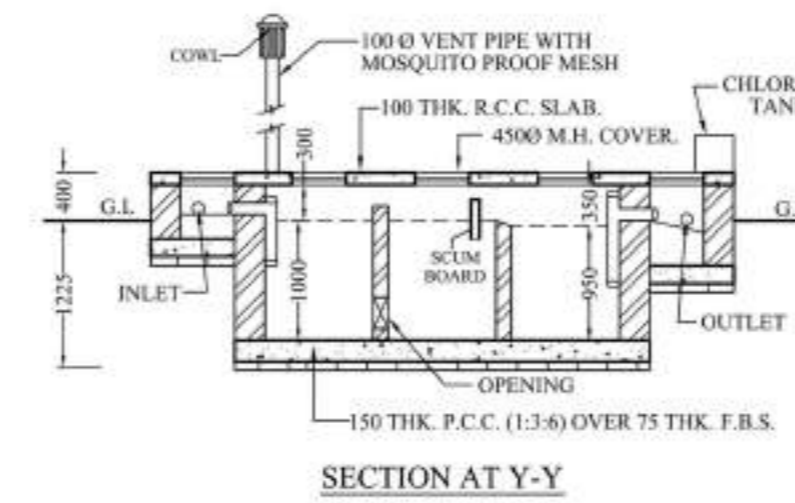
BACK ELEVATION
SCALE - 1:100



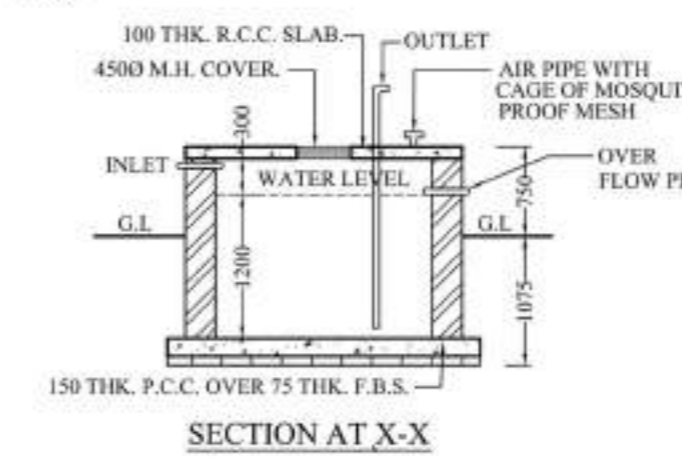
FIRST FLOOR PLAN
SCALE - 1:100



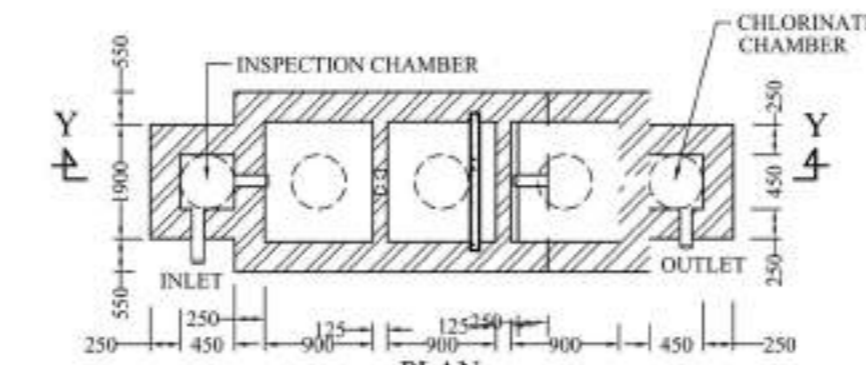
ROOF PLAN
SCALE - 1:100



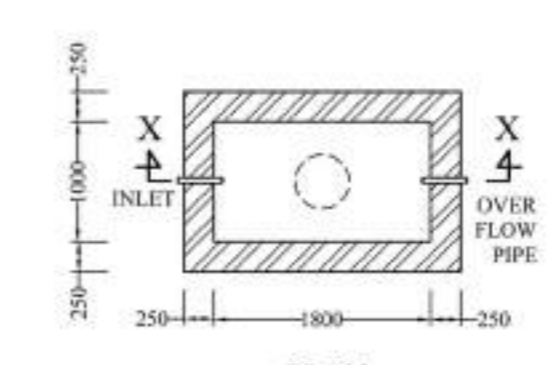
SECTION AT Y-Y



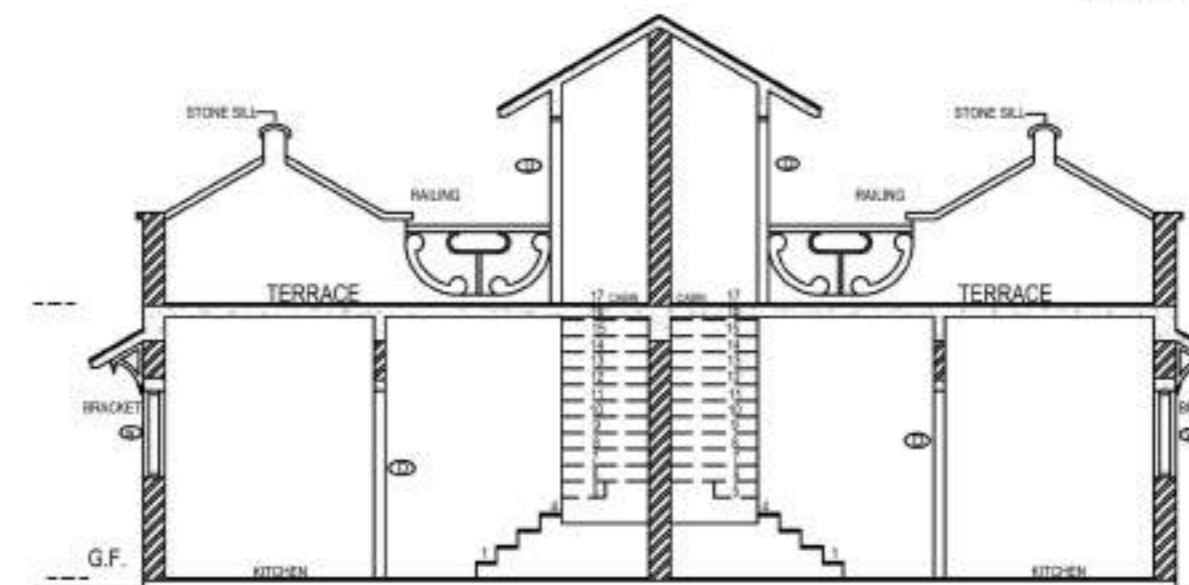
SECTION AT X-X



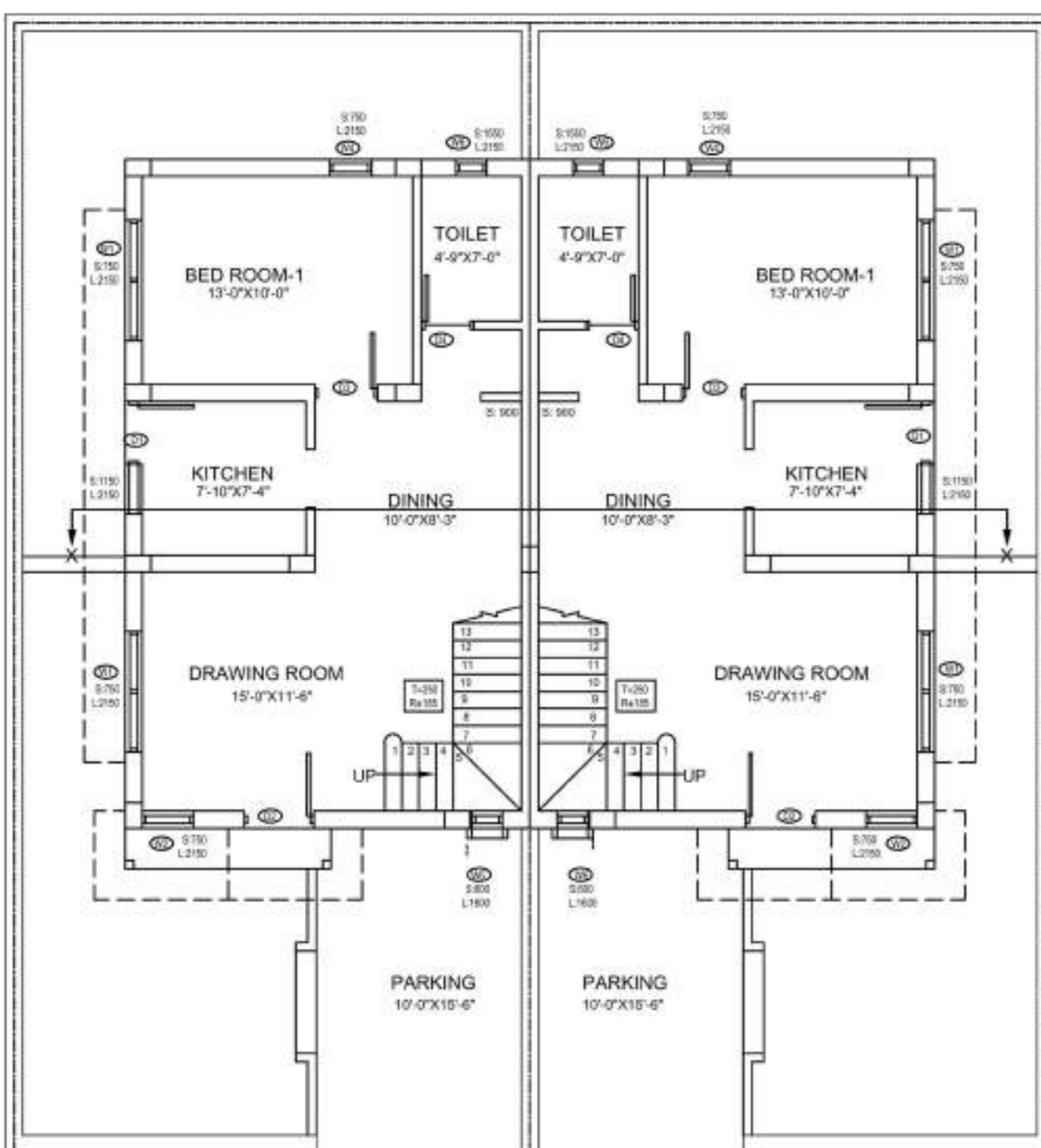
PLAN
DETAILS OF SEPTIC TANK
(FOR 20 USERS)
SCALE - 1:50



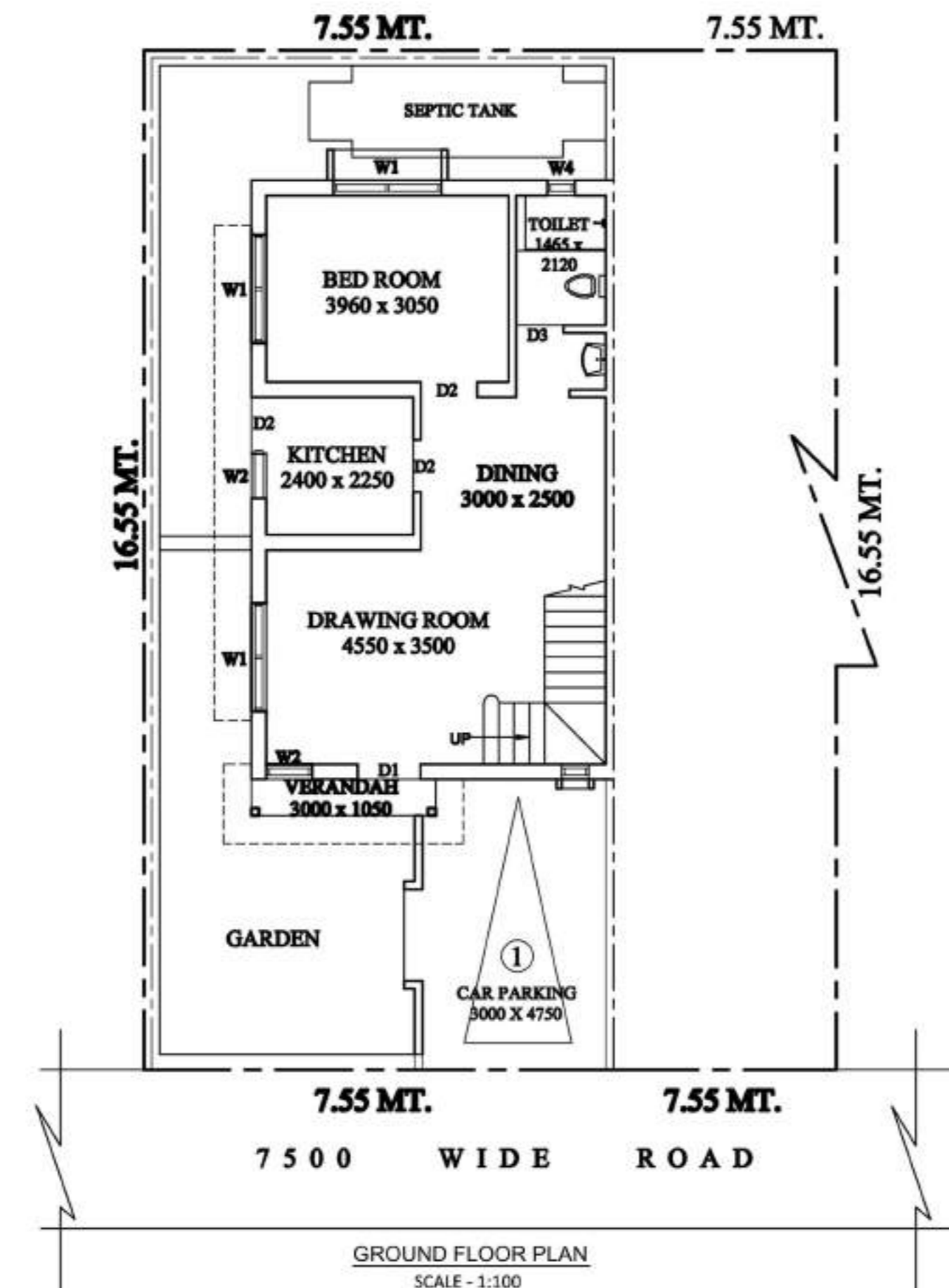
PLAN
DETAILS OF SEMI UNDER
GROUND WATER RESERVOIR
CAPACITY 400 GAL.
SCALE - 1:50



SECTION
SCALE - 1:100



GROUND FLOOR PLAN
SCALE - 1:100



7.55 MT. 7.55 MT.
7.55 MT. 7.55 MT.
7500 WIDE ROAD

GROUND FLOOR PLAN
SCALE - 1:100



SITE PLAN
SCALE - 1:600

Approved
05/04/23
Proddhan
Sattore Gram Panchayat
Sattore, Pannui, Birbhum

PLOT AREA = 1344 SQ.FTS.

GROUND FLOOR & FIRST FLOOR
TOTAL BUILT UP AREA(G+1)= 1031 SQFT.

DOOR/WINDOW SCHEDULE

MASONRY OPENING	NO.	MASONRY OPENING
1000 X 2100	W1	1750 X 1400
950 X 2100	W2	900 X 1400
750 X 2100	W3	600 X 600
	W4	580 X 600

SPECIFICATIONS

- 1) ALL DIMENSIONS ARE GIVEN IN MM. OTHERWISE MENTION.
- 2) DEPTH OF SEMI UNDER GROUND WATER RESERVOIR SHALL NOT EXCEED THE DEPTH OF FOUNDATION OF NEIGHBOURING COLUMNS.
- 3) 250 MM THICK FIRST CLASS BRICKWORK WITH CEMENT MORTAR (1:6) AT OUTSIDE WALLS.
- 4) 125 MM THICK FIRST CLASS BRICKWORK WITH CEMENT MORTAR (1:4) WITH APPROVED HB NETTING IN EVERY ALTERNATE LAYER AT INSIDE WALLS.
- 5) R.C.C. WORK WITH STONE CHIPS, SAND, CEMENT (4:2:1)
- 6) CONCRETE GRADE M-20, STEEL GRADE FE-500.
- 7) PLASTERING WITH C.M (1:6) FOR BRICK WORK & (1:4) FOR CEILING.
- 8) PLAIN CEMENT CONCRETE WITH BRICK KHOA, SAND, CEE (6:3:1)
- 9) LIME TERRACING WITH BRICK KHOA, SURKI, LIME (7:2:2)
- 10) ALL PRECAUTIONARY MEASURE WILL BE TAKEN AT THE TIME OF CONSTRUCTION.

bliswami
Mangala Narayan Gargwal
Lic. No. 567 (T), C.M.C.
11, SE. 1ST FLOOR
Dhacutta-700 008

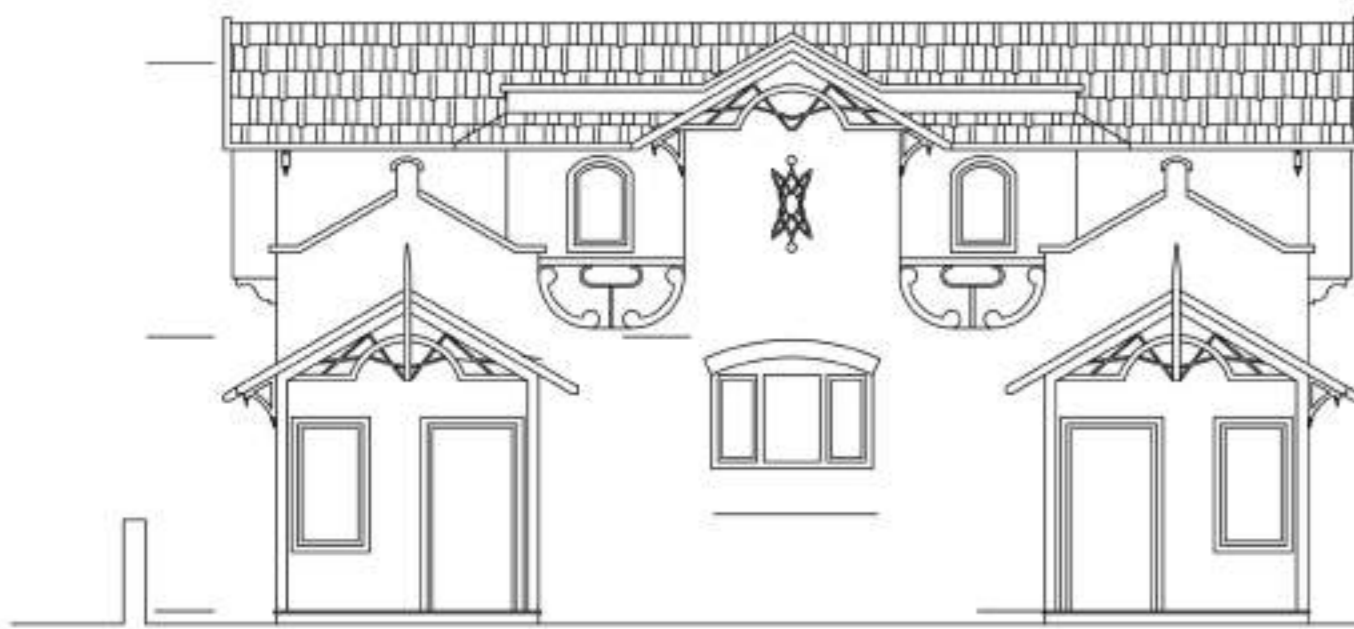
SIGNATURE OF ENGINEER (TRACED BY)

KRISHNA CHARITA-ECOHOMES
Partner

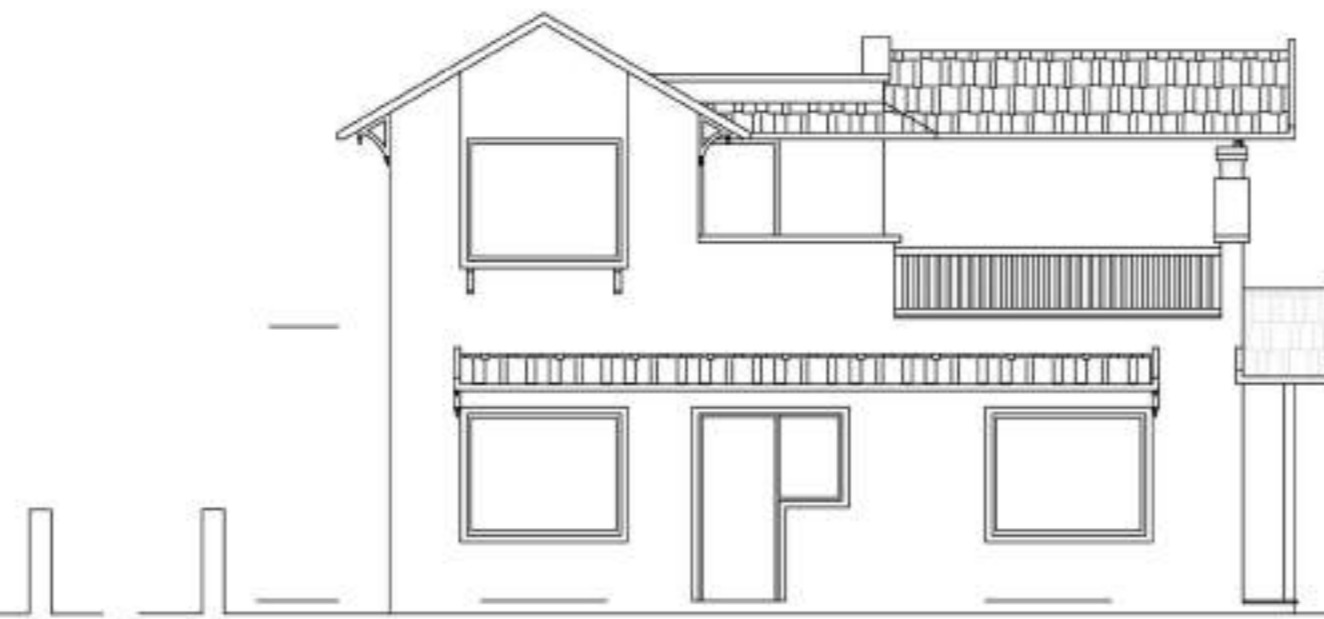
SIGNATURE OF OWNER'S

PROPOSED BUNGLOW
BUILDING PLAN SANCTION UNIT NO. D-314
AT MOUZA- KHANJANPUR, J.L. NO. 35, L.R.
KHATIAN NO. 1034, R.S. & L.R. DAG NO.
162/861 UNDER SATTORE GRAM
PANCHAYET, P.S. PANRUI, DIST. BIRBHUM
UNDER THE PROJECT OF SOBUJ POTRO
AT SHANTI NIKETAN

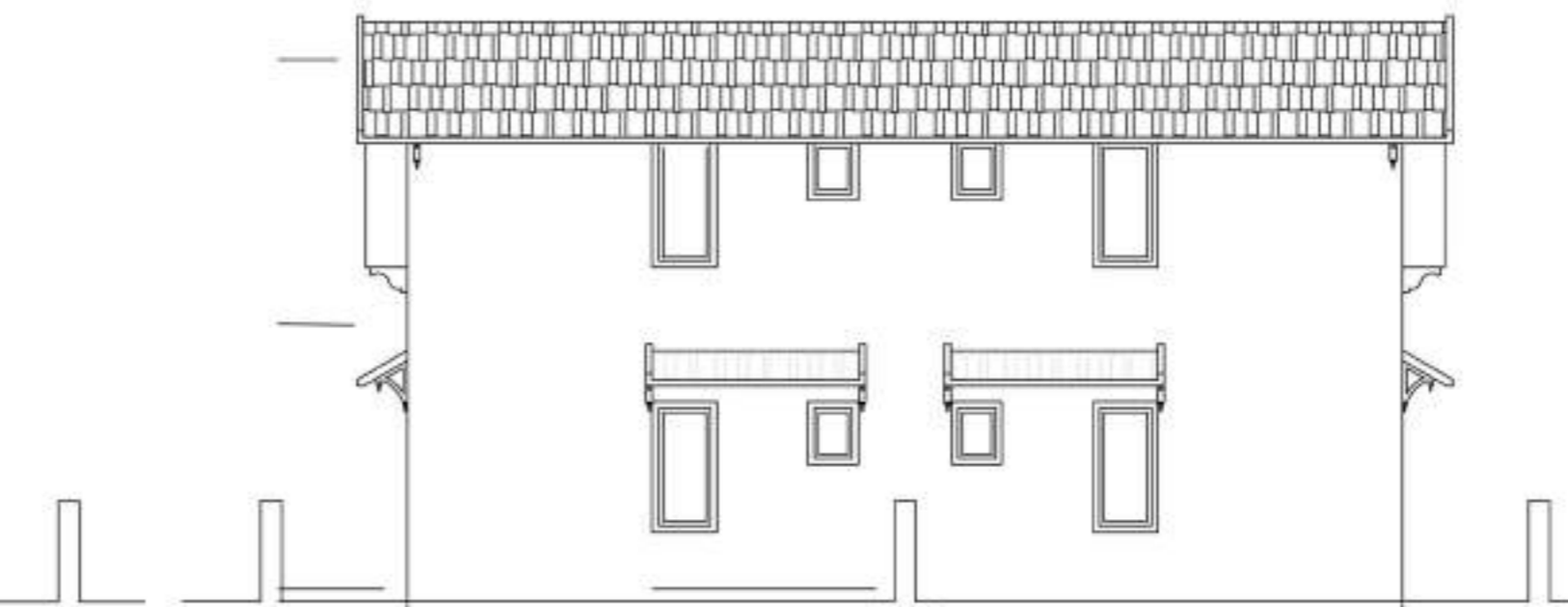
SCALE - 1:100, 1:50, 1:200, 1:600



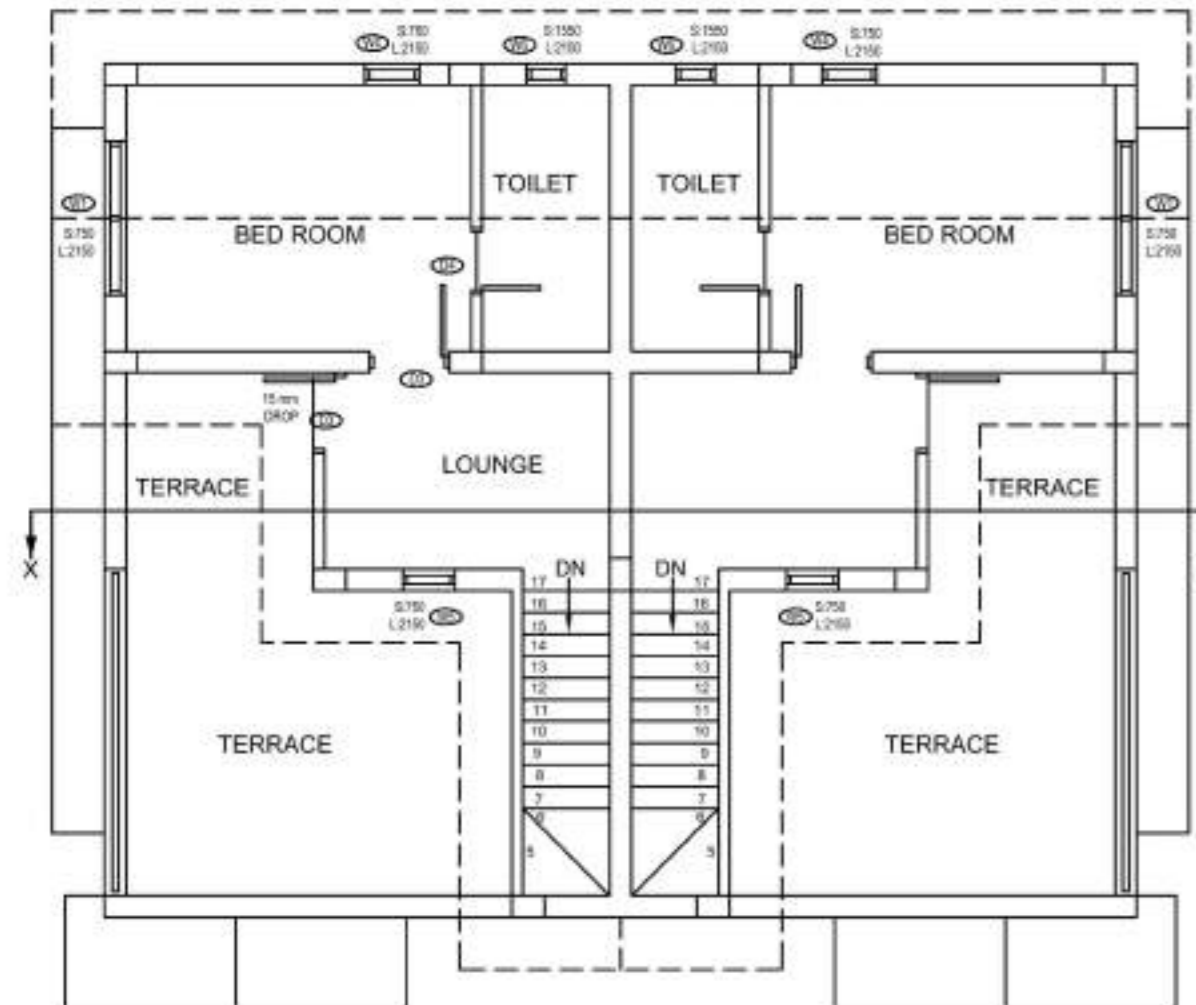
FRONT ELEVATION
SCALE - 1:100



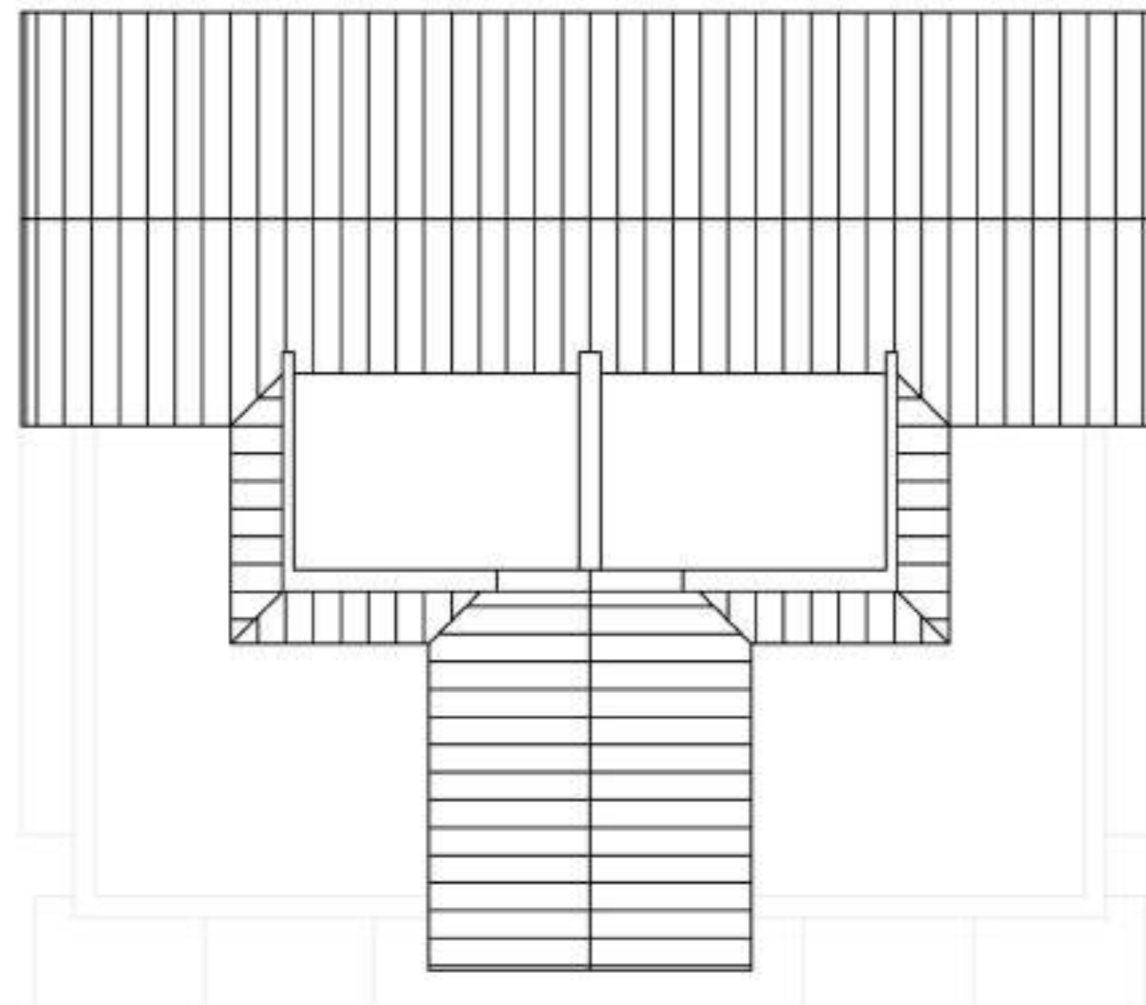
SIDE ELEVATION
SCALE - 1:100



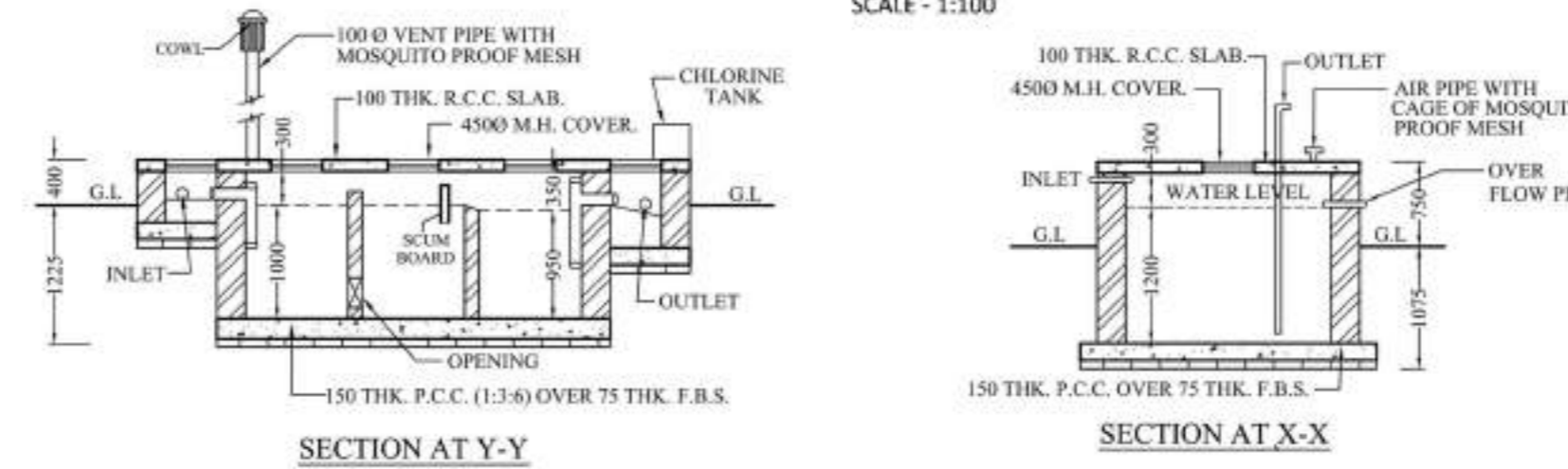
BACK ELEVATION
SCALE - 1:100



FIRST FLOOR PLAN
SCALE - 1:100

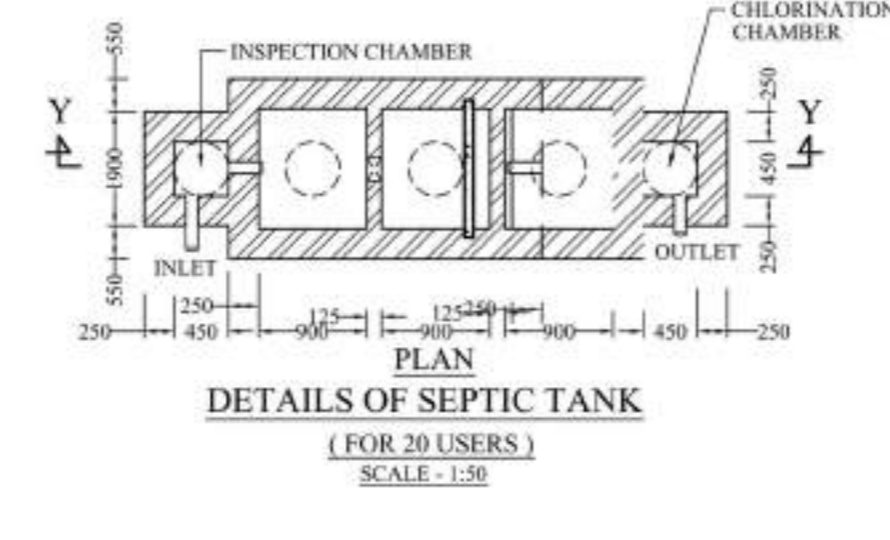


ROOF PLAN
SCALE - 1:100

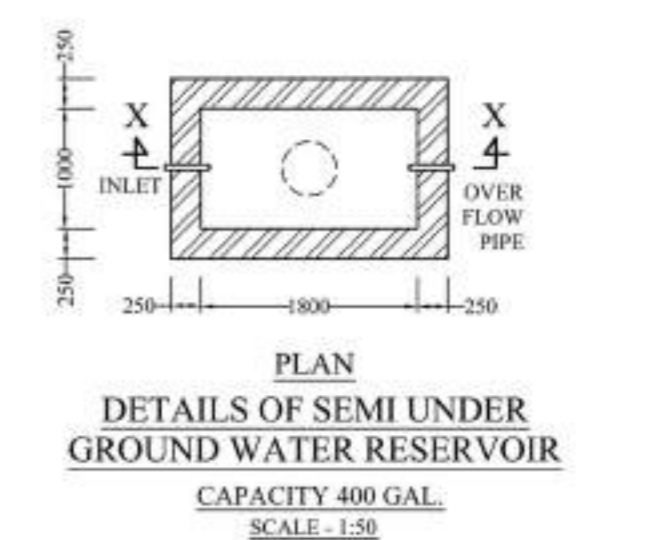


SECTION AT Y-Y

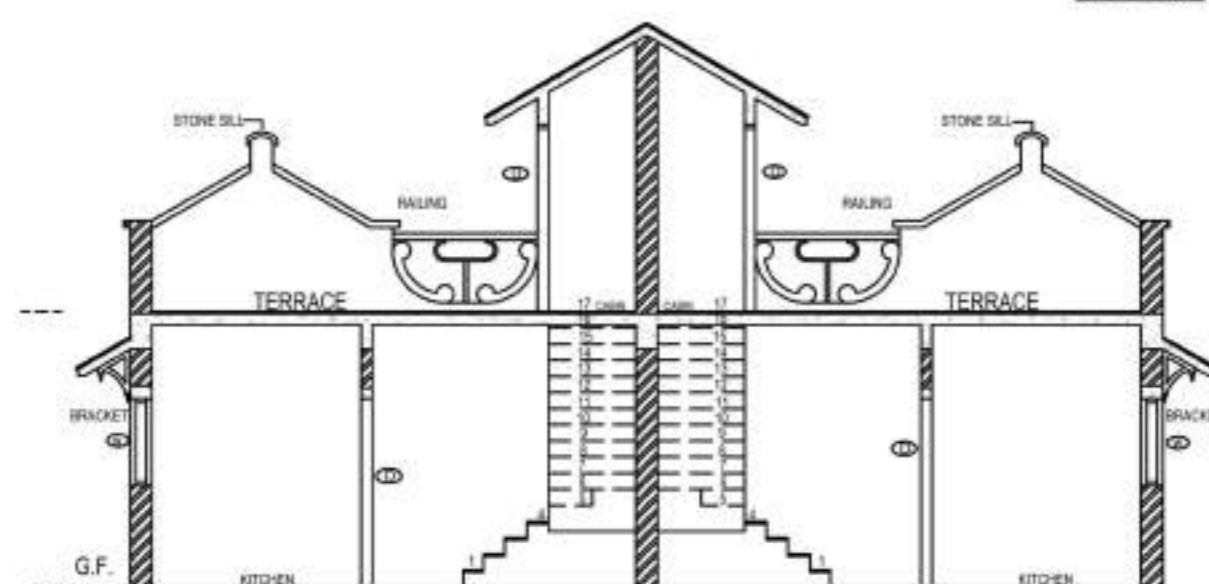
SECTION AT X-X



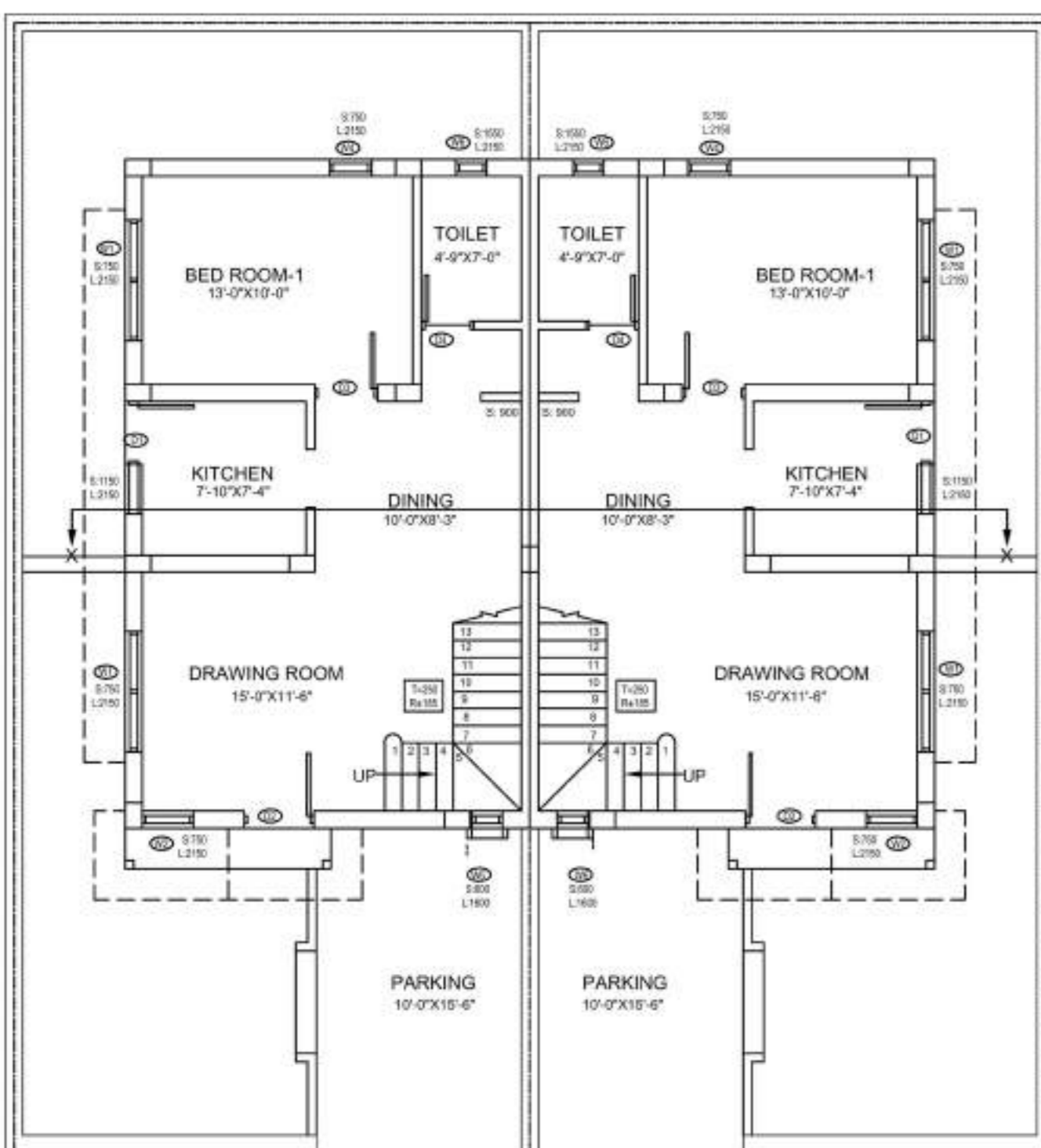
PLAN DETAILS OF SEPTIC TANK (FOR 20 USERS) SCALE - 1:50



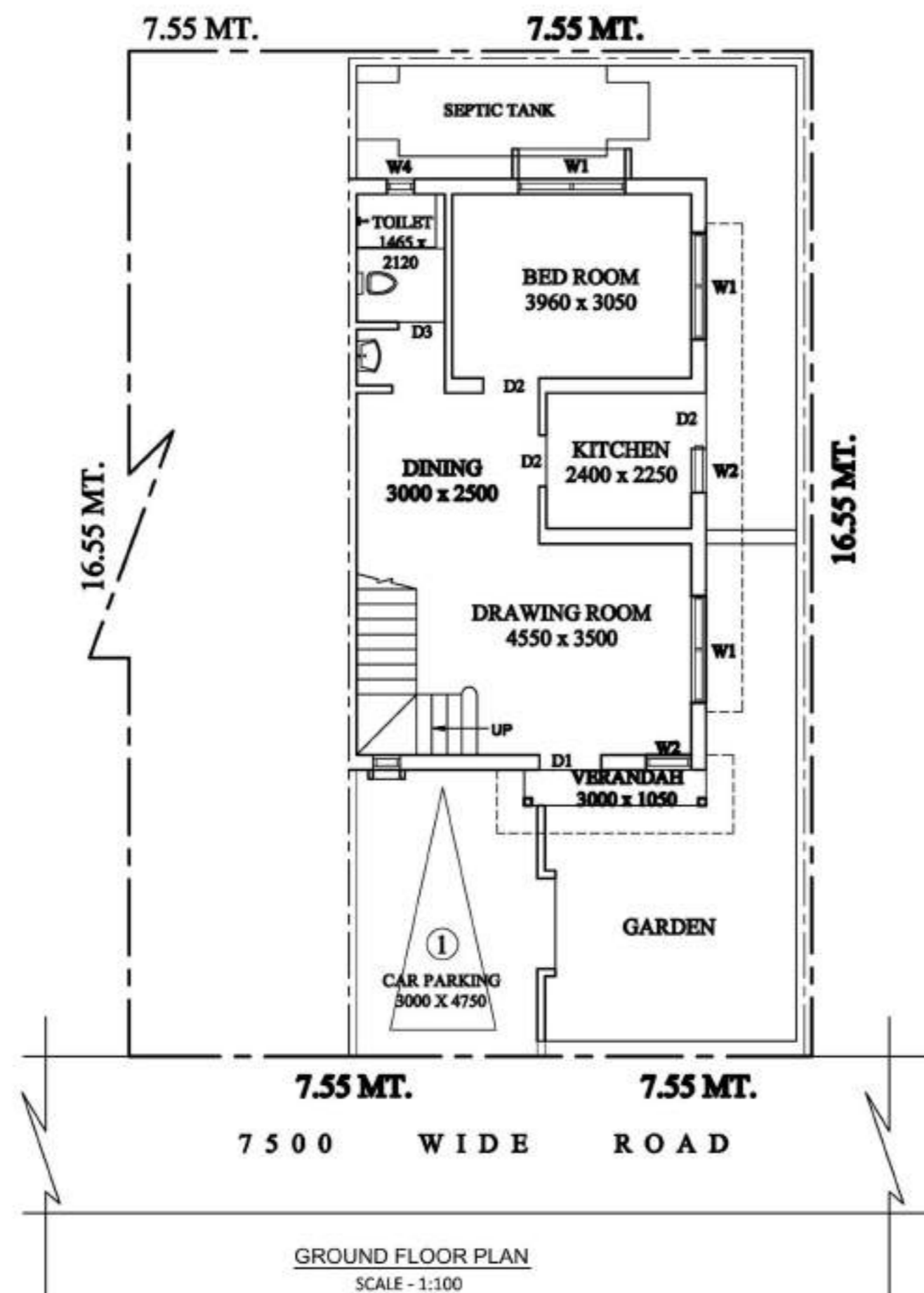
PLAN DETAILS OF SEMI UNDER GROUND WATER RESERVOIR CAPACITY 400 GAL. SCALE - 1:50



SECTION SCALE - 1:100



GROUND FLOOR PLAN
SCALE - 1:100



GROUND FLOOR PLAN
SCALE - 1:100



SITE PLAN
SCALE - 1:600

PLOT AREA = 1344 SQ.FTS.

GROUND FLOOR & FIRST FLOOR
TOTAL BUILT UP AREA(G+1)= 1031 SQFT.

DOOR/WINDOW SCHEDULE

MASONRY OPENING	NO.	MASONRY OPENING
1000 X 2100	W1	1750 X 1400
950 X 2100	W2	900 X 1400
750 X 2100	W3	600 X 600
	W4	580 X 600

SPECIFICATIONS

- 1) ALL DIMENSIONS ARE GIVEN IN MM. OTHERWISE MENTION.
- 2) DEPTH OF SEMI UNDER GROUND WATER RESERVOIR SHALL NOT EXCEED THE DEPTH OF FOUNDATION OF NEIGHBOURING COLUMNS.
- 3) 250 MM THICK FIRST CLASS BRICKWORK WITH CEMENT MORTAR (1:6) AT OUTSIDE WALLS.
- 4) 125 MM THICK FIRST CLASS BRICKWORK WITH CEMENT MORTAR (1:4) WITH APPROVED HB NETTING IN EVERY ALTERNATE LAYER AT INSIDE WALLS.
- 5) R.C.C. WORK WITH STONE CHIPS, SAND, CEMENT (4:2:1)
- 6) CONCRETE GRADE M-20, STEEL GRADE FE-500.
- 7) PLASTERING WITH C.M (1:6) FOR BRICK WORK & (1:4) FOR CEILING.
- 8) PLAIN CEMENT CONCRETE WITH BRICK KHOA, SAND, CEE (6:3:1)
- 9) LIME TERRACING WITH BRICK KHOA, SURKI, LIME (7:2:2)
- 10) ALL PRECAUTIONARY MEASURE WILL BE TAKEN AT THE TIME OF CONSTRUCTION.

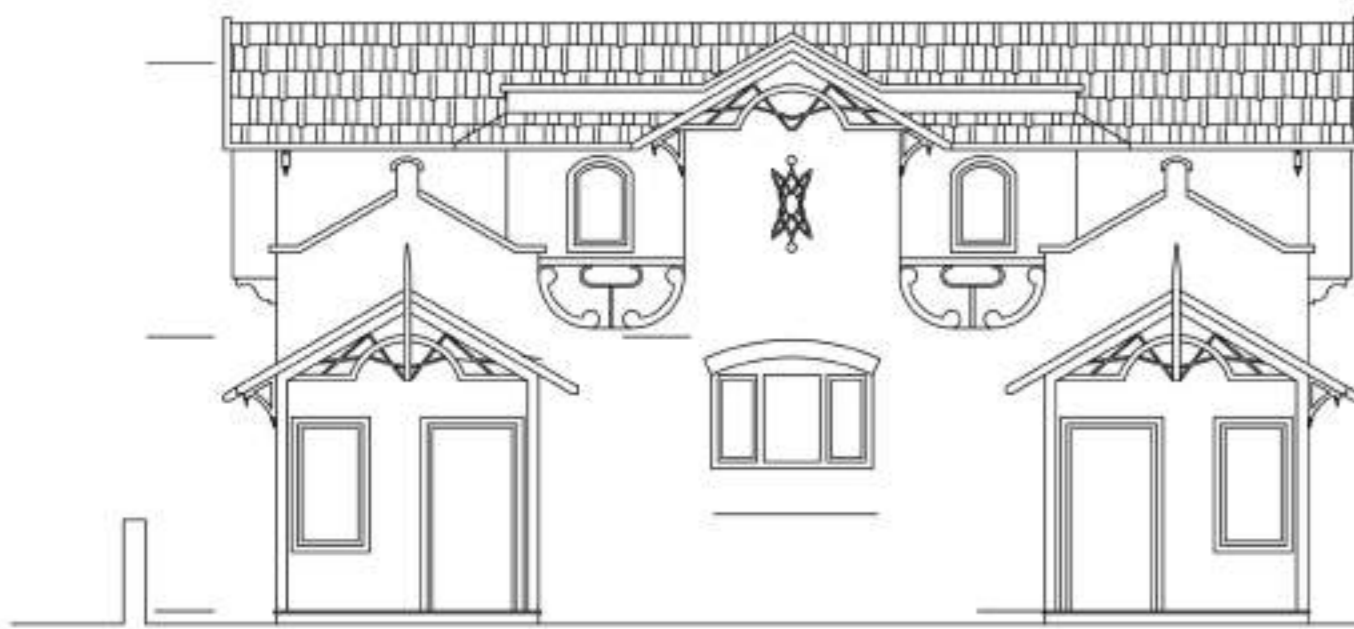
bliswami
Bhupendra Narayan Gargwal
Lic. No. 567 (T), C.M.C.
SI. OFF. IN. VALUR
V.I. SE. TO. NO. 1034 ROAD
DHANUPTA-750 028

SIGNATURE OF ENGINEER (TRACED BY)

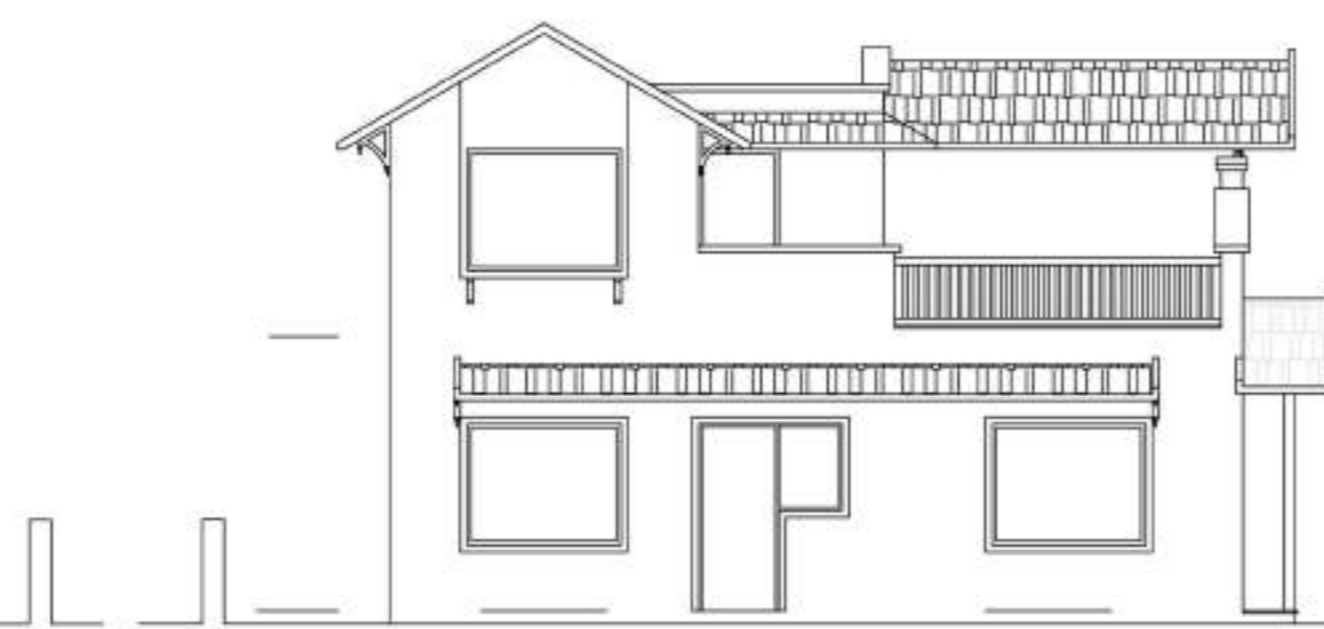
KRISHNA CHARITA ECHOHOMES
Partner
SIGNATURE OF OWNER'S

PROPOSED BUNGLOW
BUILDING PLAN SANCTION UNIT NO. D-315
AT MOUZA- KHANJANPUR, J.L. NO. 35, L.R.
KHATIAN NO. 1034, R.S. & L.R. DAG NO.
162/861 UNDER SATTORE GRAM
PANCHAYET, P.S. PANRUI, DIST. BIRBHUM
UNDER THE PROJECT OF SOBUJ POTRO
AT SHANTI NIKETAN

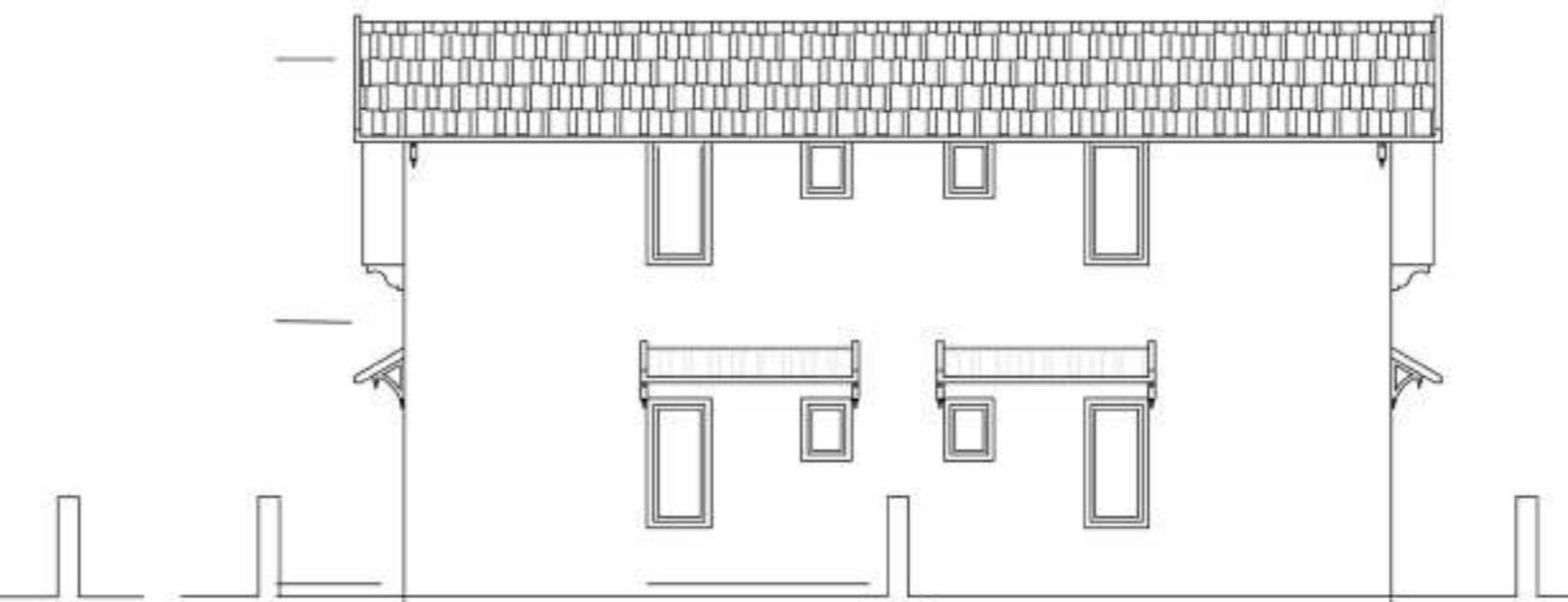
Approved
05/04/23
Proadhan
Sattore Gram Panchayat
Sattore, Pannui, Birbhum



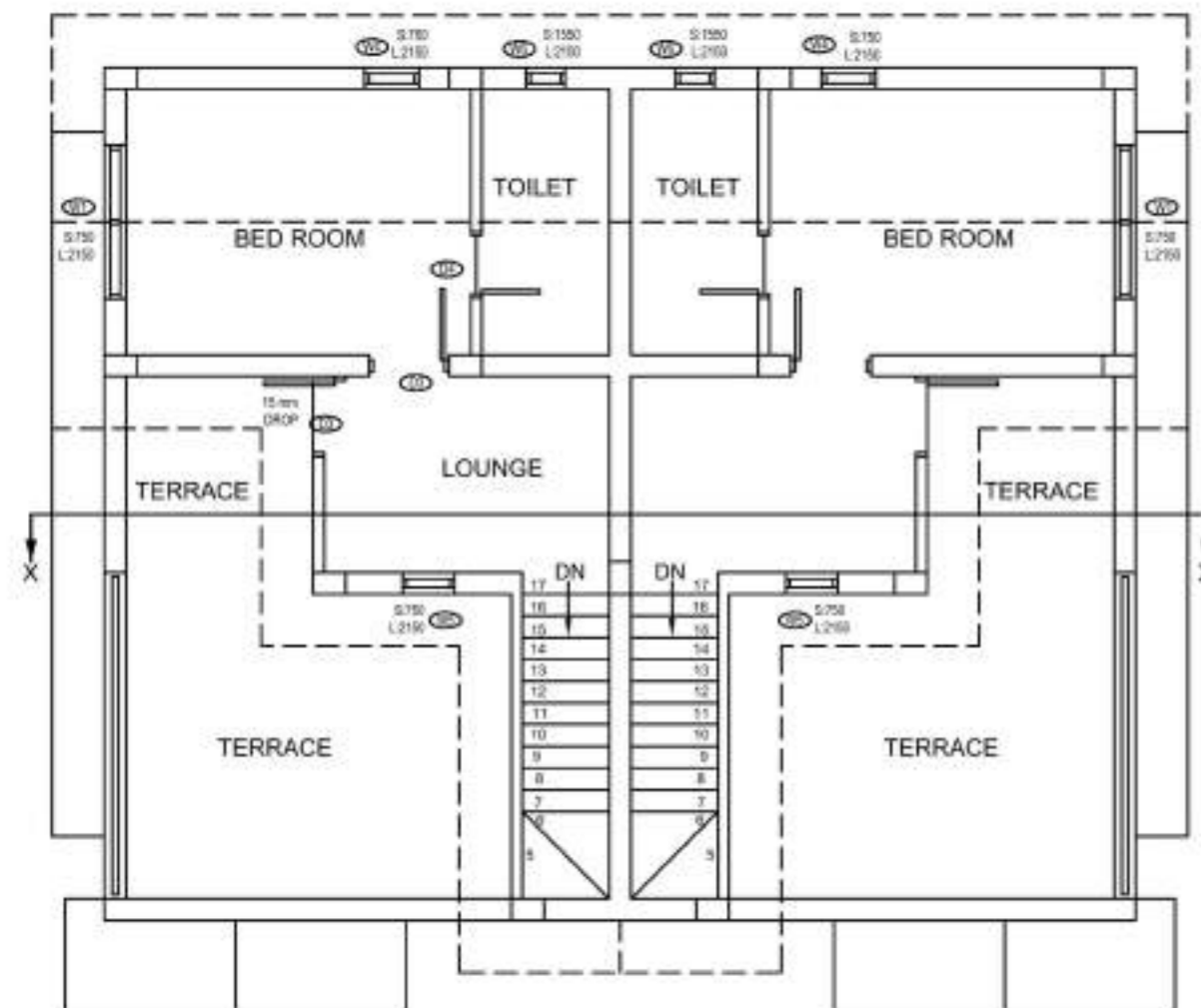
FRONT ELEVATION
SCALE - 1:100



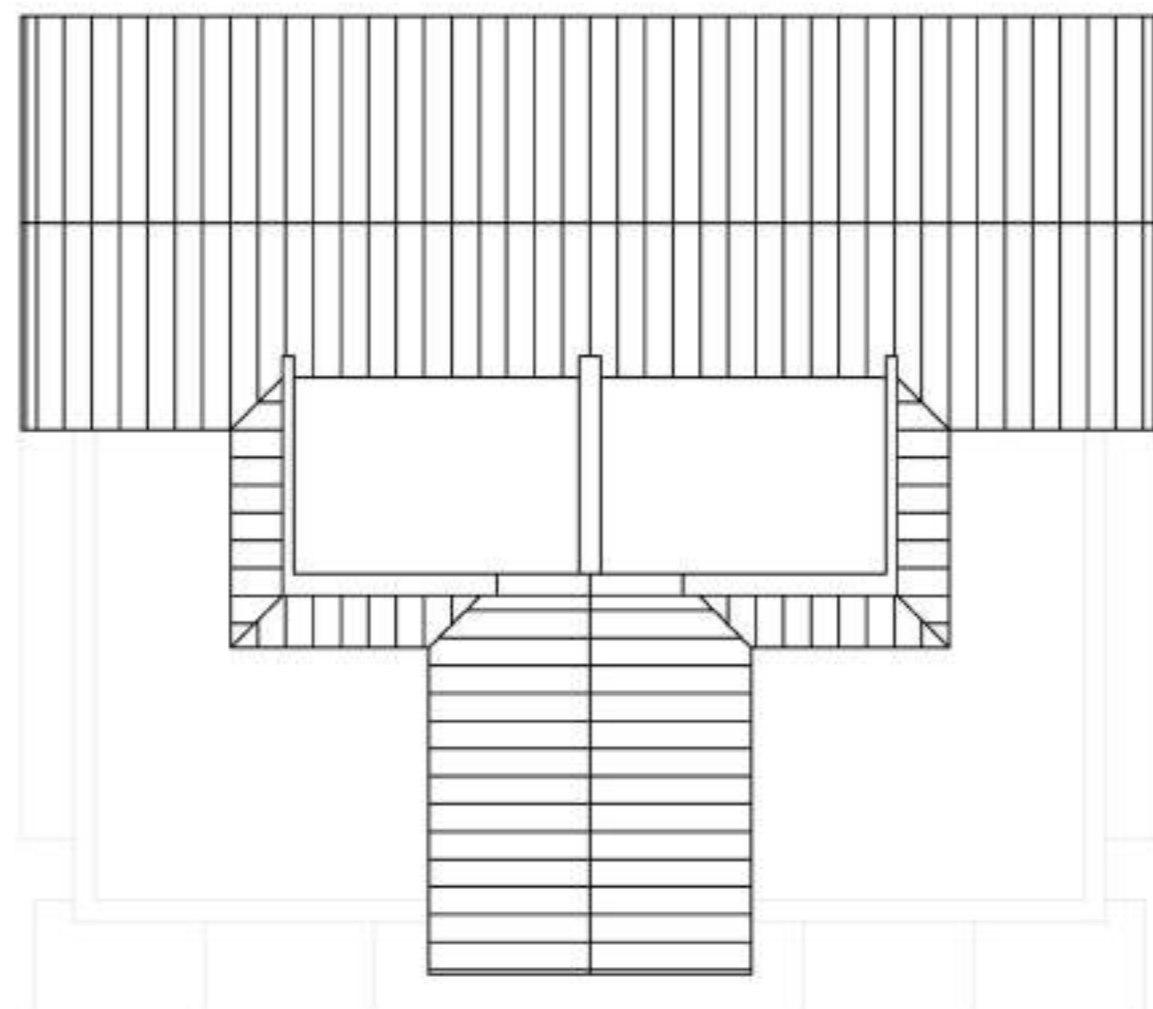
SIDE ELEVATION
SCALE - 1:100



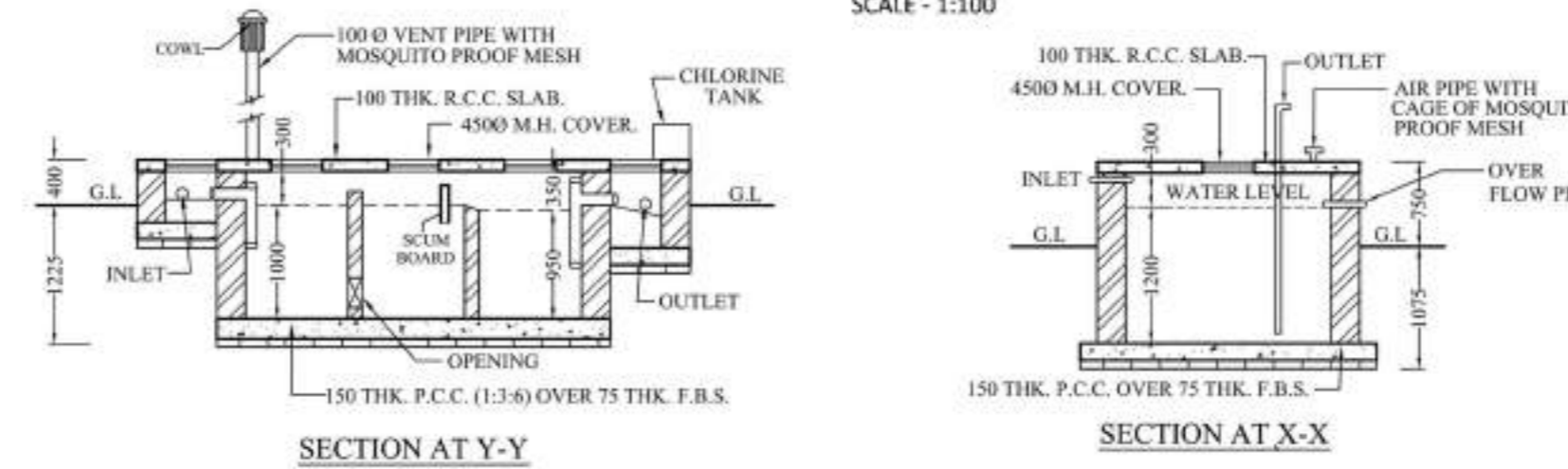
BACK ELEVATION
SCALE - 1:100



FIRST FLOOR PLAN
SCALE - 1:100

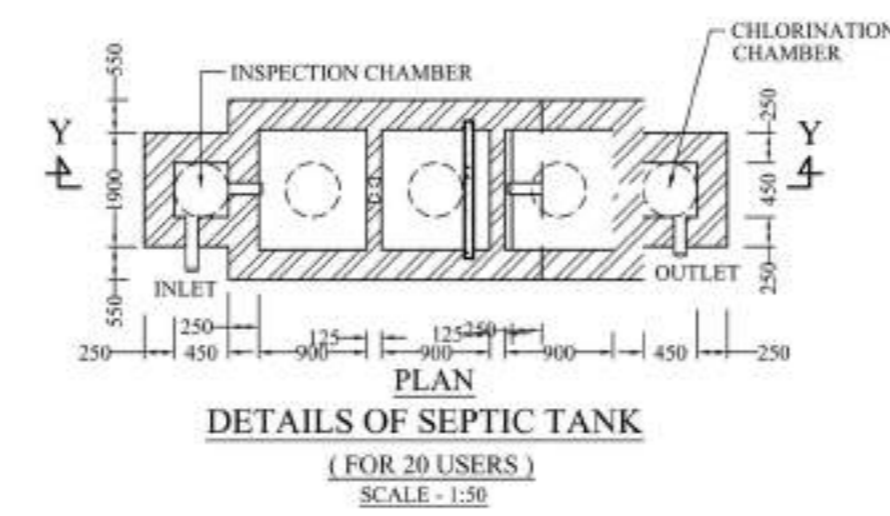


ROOF PLAN
SCALE - 1:100

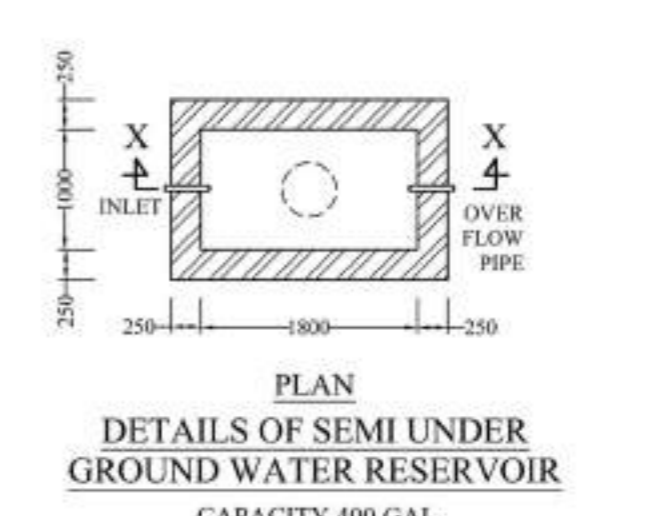


SECTION AT Y-Y

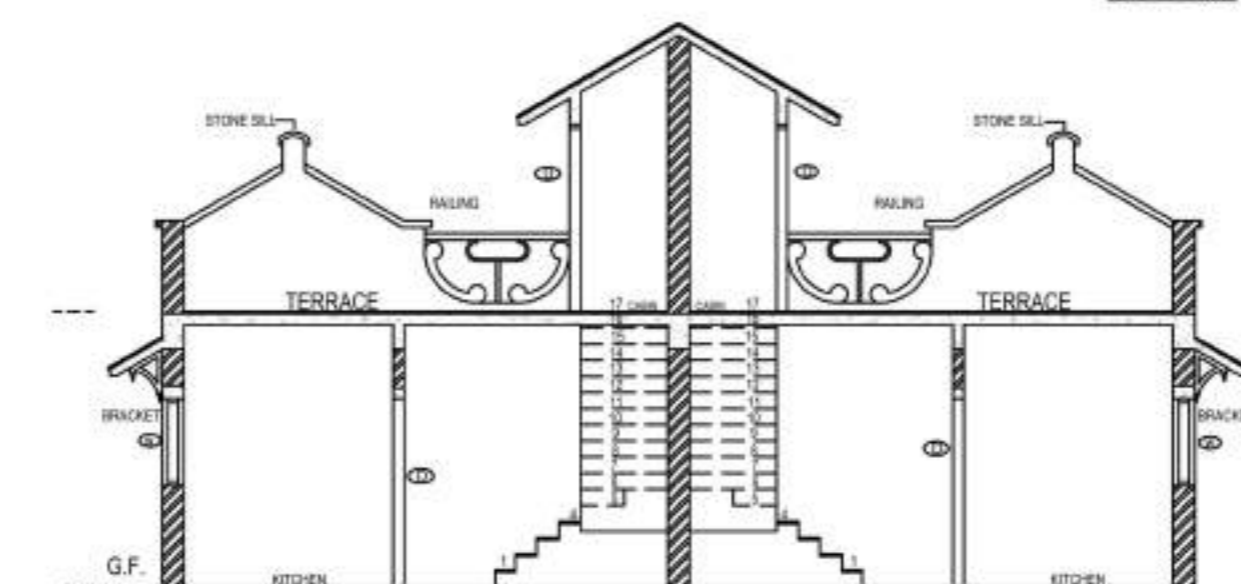
SECTION AT X-X



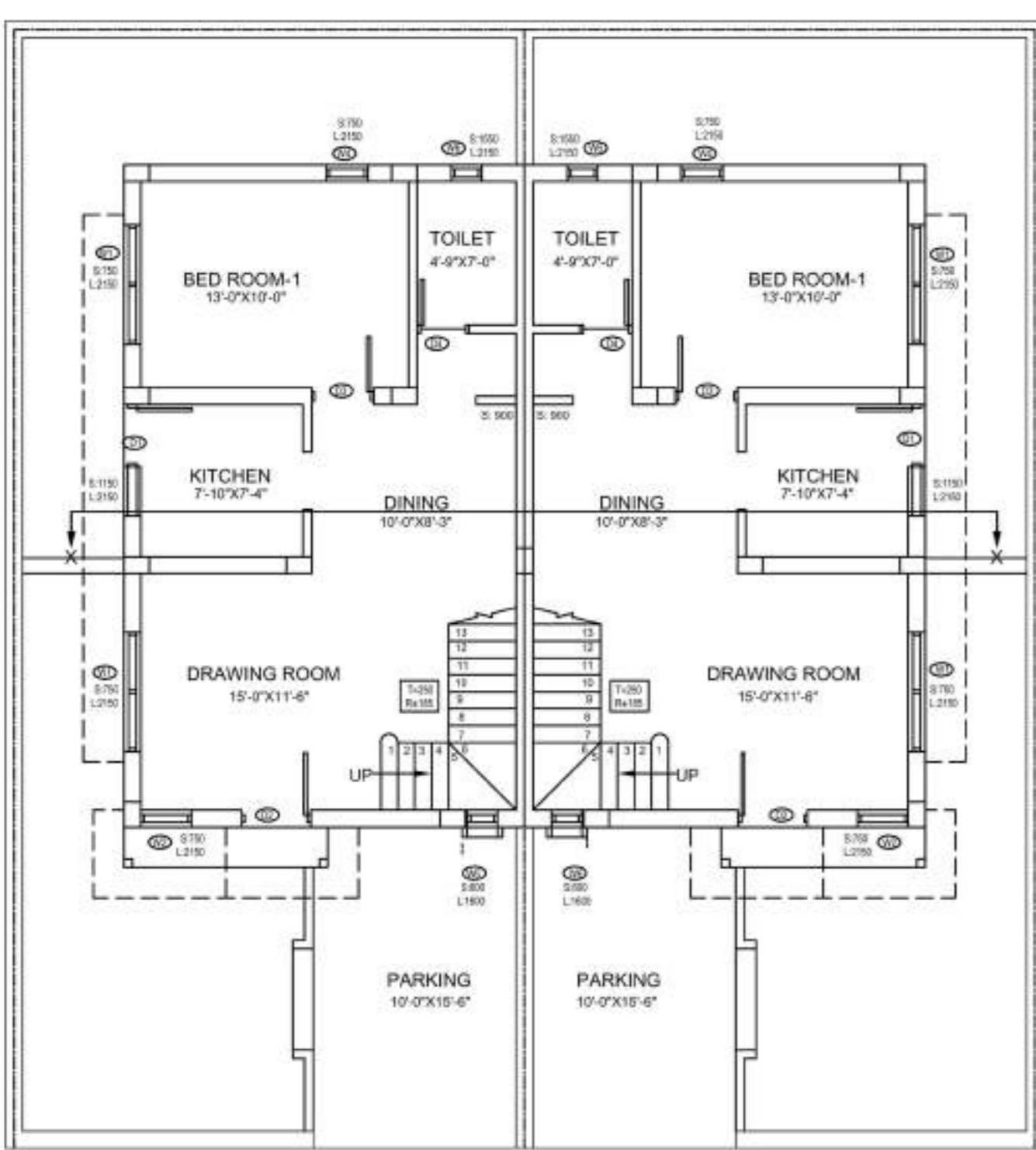
PLAN
DETAILS OF SEPTIC TANK
(FOR 20 USERS)
SCALE - 1:50



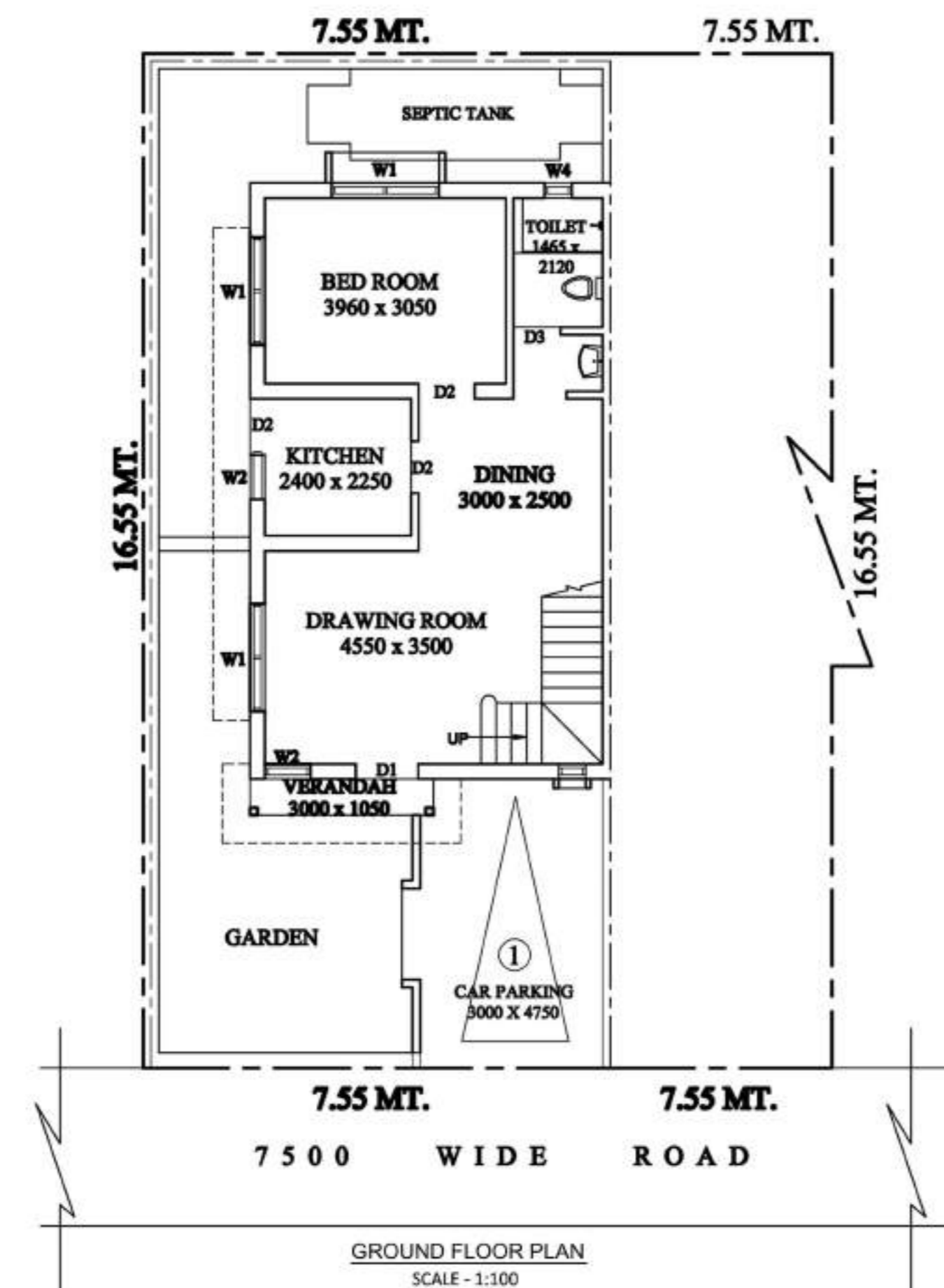
PLAN
DETAILS OF SEMI UNDER
GROUND WATER RESERVOIR
CAPACITY 400 GAL.
SCALE - 1:50



SECTION
SCALE - 1:100



GROUND FLOOR PLAN
SCALE - 1:100



7.55 MT. 7.55 MT.
7.55 MT. 7.55 MT.
7500 WIDE ROAD

GROUND FLOOR PLAN
SCALE - 1:100



SITE PLAN
SCALE - 1:600

Approved
05/04/23
Proddhan
Sattore Gram Panchayat
Sattore, Pannu, Birbhum

PLOT AREA = 1344 SQ.FTS.

GROUND FLOOR & FIRST FLOOR
TOTAL BUILT UP AREA(G+1)= 1031 SQFT.

DOOR/WINDOW SCHEDULE

MASONRY OPENING	NO.	MASONRY OPENING
1000 X 2100	W1	1750 X 1400
950 X 2100	W2	900 X 1400
750 X 2100	W3	600 X 600
	W4	580 X 600

SPECIFICATIONS

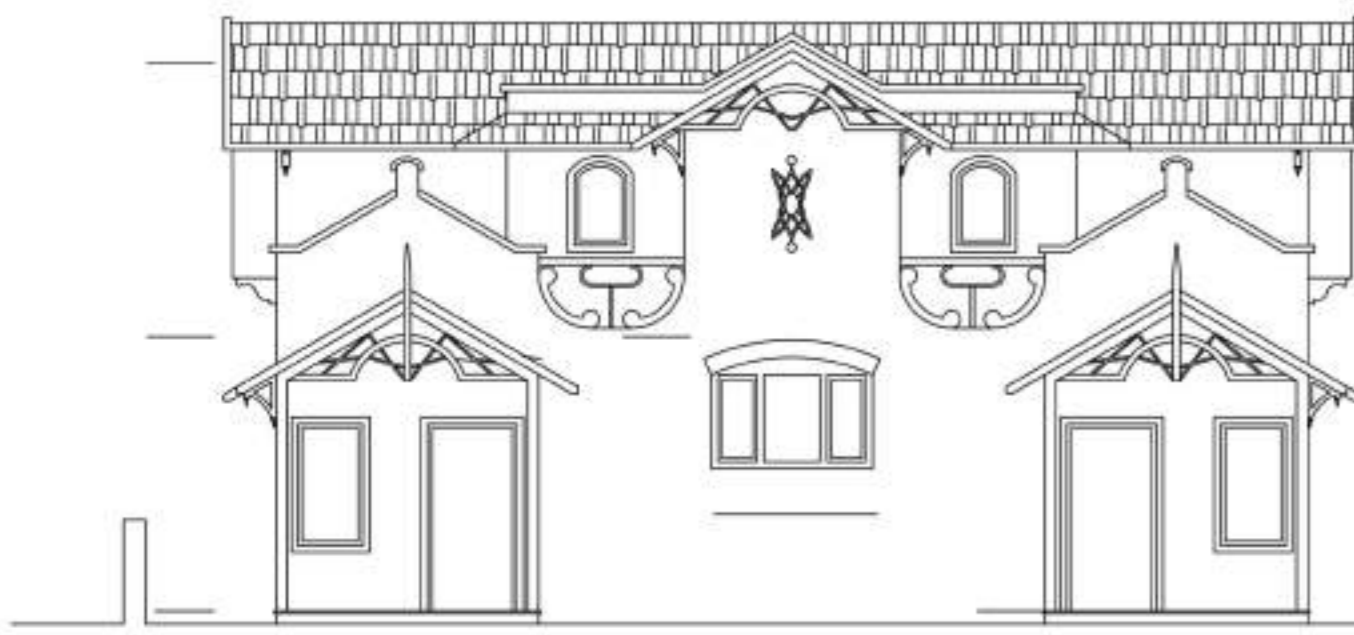
- 1) ALL DIMENSIONS ARE GIVEN IN MM. OTHERWISE MENTION.
- 2) DEPTH OF SEMI UNDER GROUND WATER RESERVOIR SHALL NOT EXCEED THE DEPTH OF FOUNDATION OF NEIGHBOURING COLUMNS.
- 3) 250 MM THICK FIRST CLASS BRICKWORK WITH CEMENT MORTAR (1:6) AT OUTSIDE WALLS.
- 4) 125 MM THICK FIRST CLASS BRICKWORK WITH CEMENT MORTAR (1:4) WITH APPROVED HB NETTING IN EVERY ALTERNATE LAYER AT INSIDE WALLS.
- 5) R.C.C. WORK WITH STONE CHIPS, SAND, CEMENT (4:2:1)
- 6) CONCRETE GRADE M-20, STEEL GRADE FE-500.
- 7) PLASTERING WITH C.M (1:6) FOR BRICK WORK & (1:4) FOR CEILING.
- 8) PLAIN CEMENT CONCRETE WITH BRICK KHOA, SAND, CEE (6:3:1)
- 9) LIME TERRACING WITH BRICK KHOA, SURKI, LIME (7:2:2)
- 10) ALL PRECAUTIONARY MEASURE WILL BE TAKEN AT THE TIME OF CONSTRUCTION.

blisswani
Anand Narayan Gargwal
Lic. No. 567 (T), C.M.C.
11, SE. 10, VALMUKI
CHACUTTA-750 028

SIGNATURE OF ENGINEER (TRACED BY)

KRISHNA CHARITA ECHOHOMES
Partner
SIGNATURE OF OWNER'S

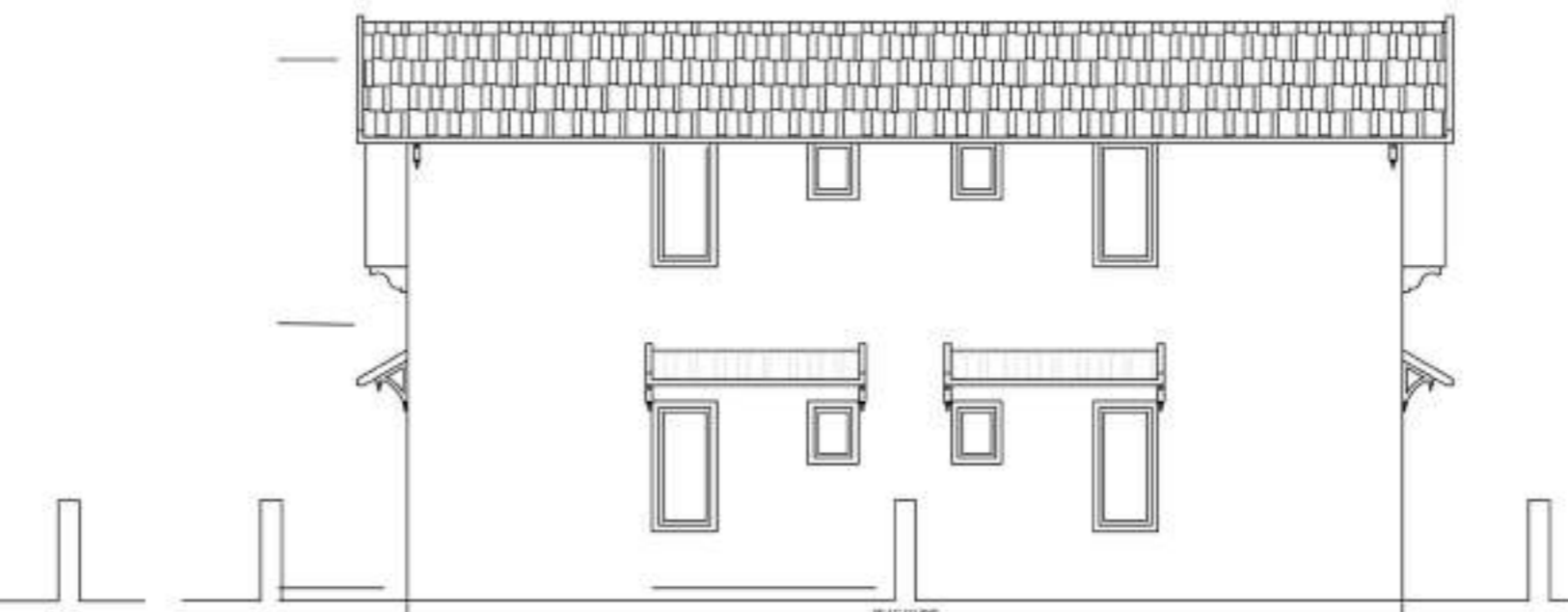
PROPOSED BUNGLOW
BUILDING PLAN SANCTION UNIT NO. D-316
AT MOUZA- KHANJANPUR, J.L. NO. 35, L.R.
KHATIAN NO. 1034, R.S. & L.R. DAG NO. 162,
162/861 UNDER SATTORE GRAM
PANCHAYET, P.S. PANRUI, DIST. BIRBHUM
UNDER THE PROJECT OF SOBUJ POTRO
AT SHANTI NIKETAN



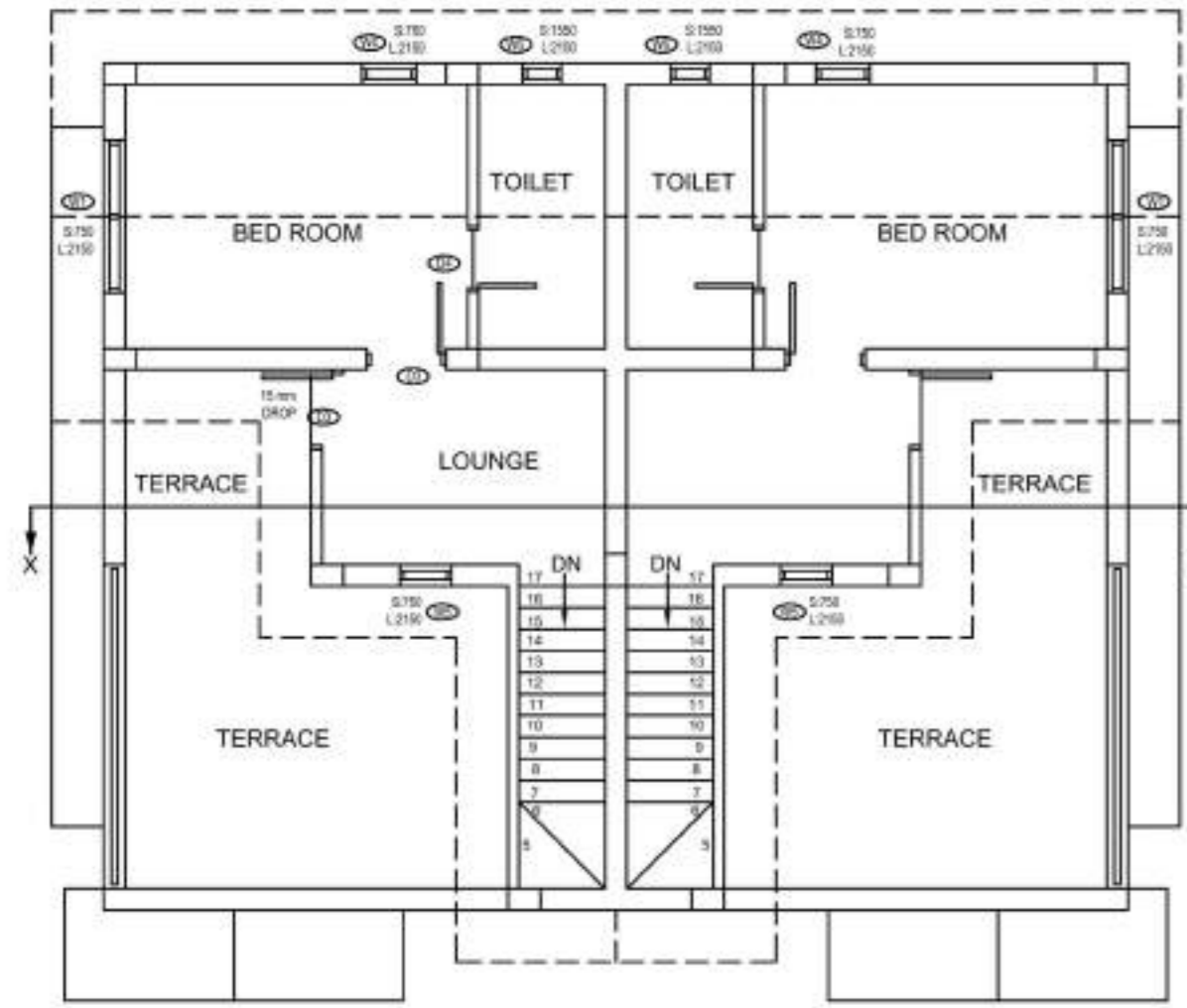
FRONT ELEVATION
SCALE - 1:100



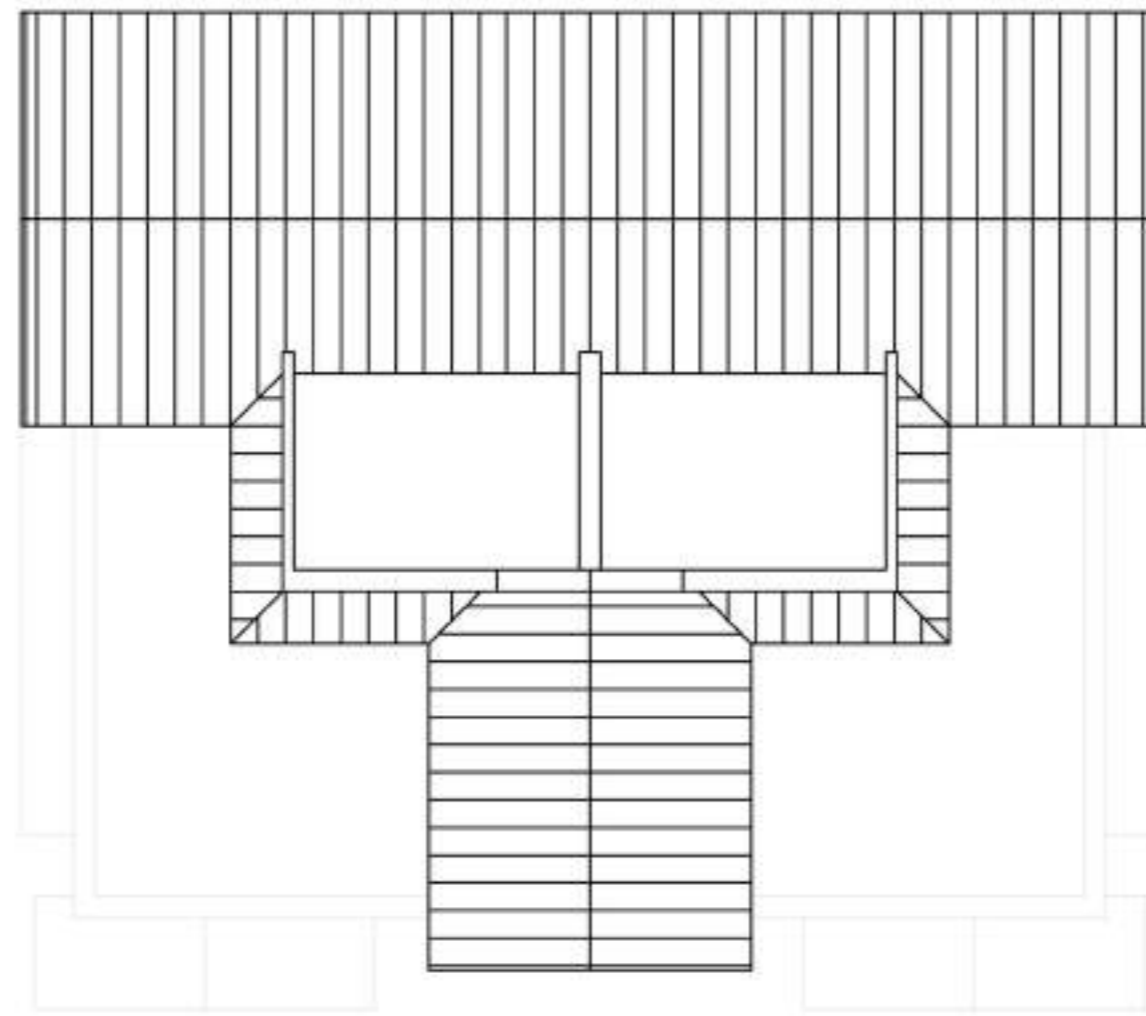
SIDE ELEVATION
SCALE - 1:100



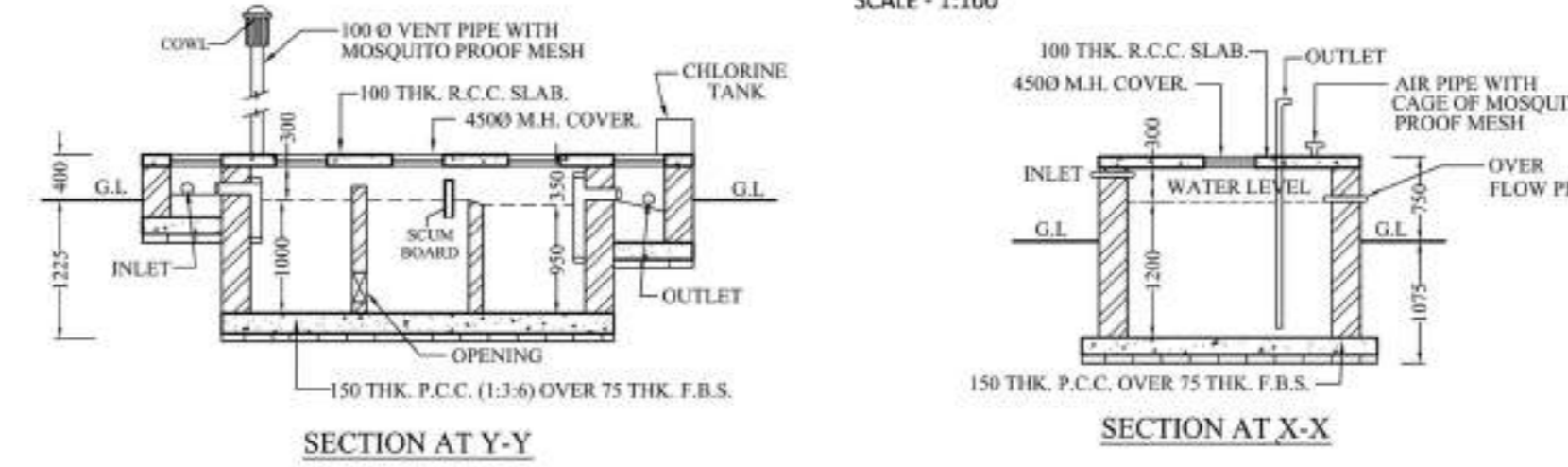
BACK ELEVATION
SCALE - 1:100



FIRST FLOOR PLAN
SCALE - 1:100

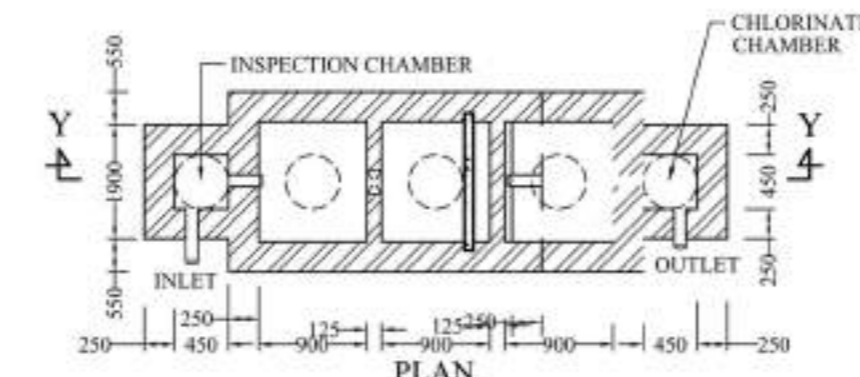


ROOF PLAN
SCALE - 1:100

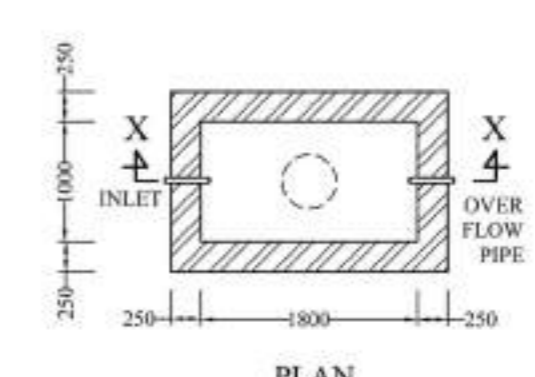


SECTION AT Y-Y

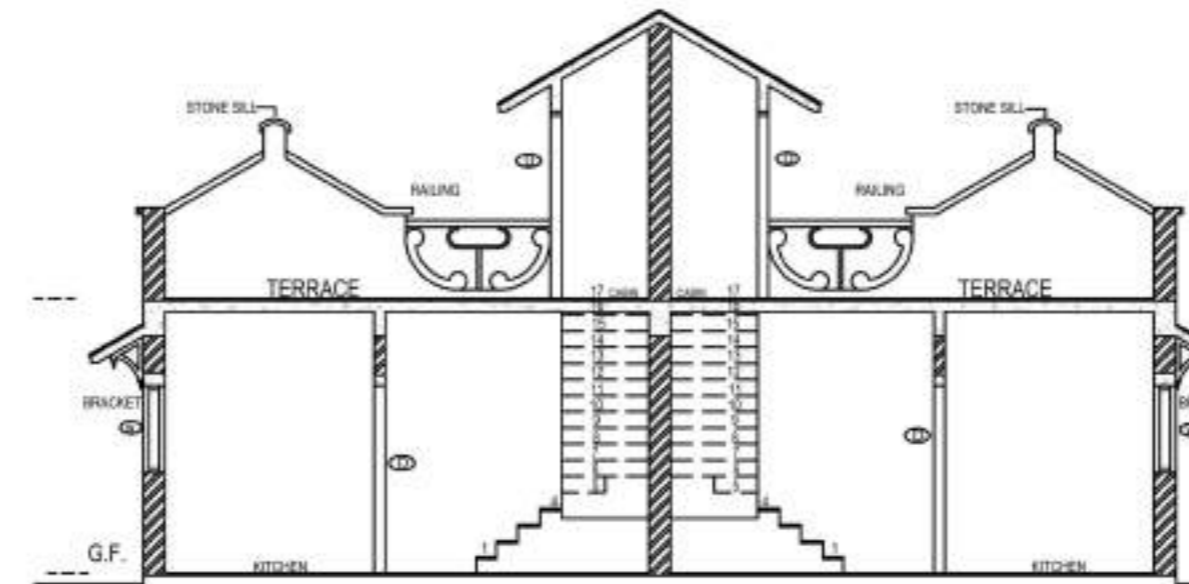
SECTION AT X-X



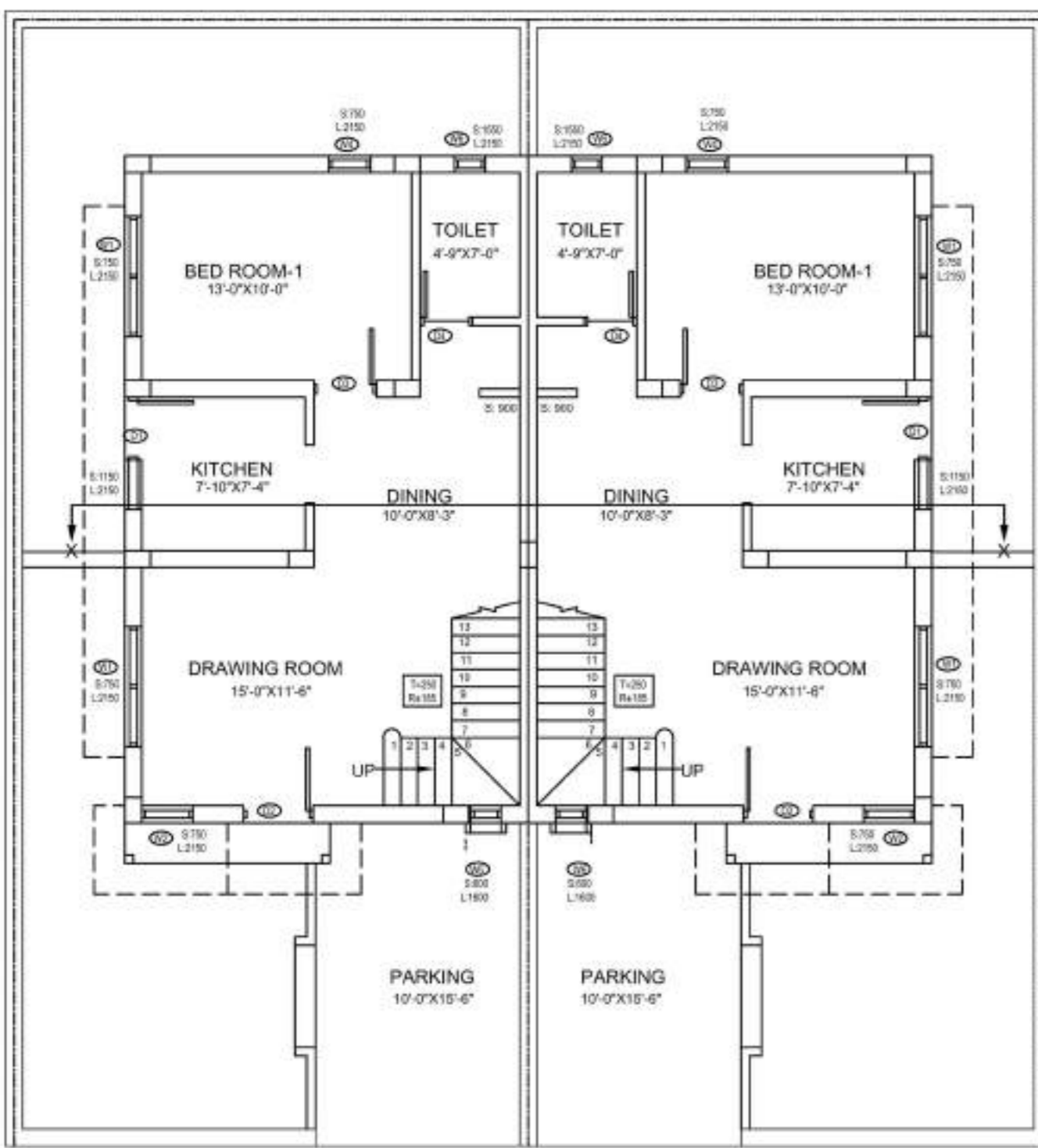
PLAN
DETAILS OF SEPTIC TANK
(FOR 20 USERS)
SCALE - 1:50



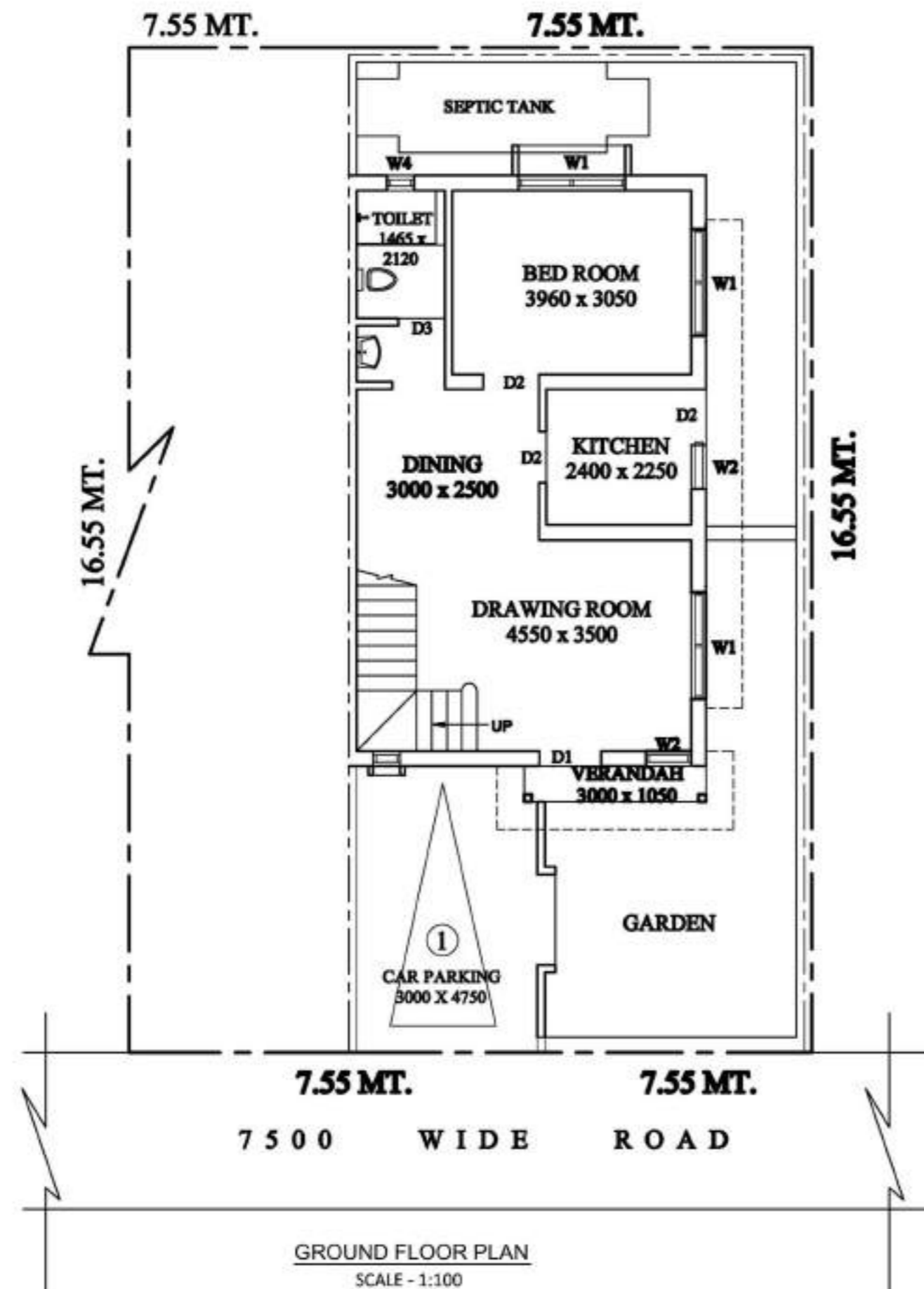
PLAN
DETAILS OF SEMI UNDER
GROUND WATER RESERVOIR
CAPACITY 400 GAL.
SCALE - 1:50



SECTION
SCALE - 1:100



GROUND FLOOR PLAN
SCALE - 1:100



7.55 MT. 7.55 MT.
7500 WIDE ROAD

GROUND FLOOR PLAN
SCALE - 1:100



SITE PLAN
SCALE - 1:600

PLOT AREA = 1344 SQ.FTS.

GROUND FLOOR & FIRST FLOOR
TOTAL BUILT UP AREA(G+1)= 1031 SQFT.

DOOR/WINDOW SCHEDULE

MASONRY OPENING	NO.	MASONRY OPENING
1000 X 2100	W1	1750 X 1400
950 X 2100	W2	900 X 1400
750 X 2100	W3	600 X 600
	W4	580 X 600

SPECIFICATIONS

- 1) ALL DIMENSIONS ARE GIVEN IN MM. OTHERWISE MENTION.
- 2) DEPTH OF SEMI UNDER GROUND WATER RESERVOIR SHALL NOT EXCEED THE DEPTH OF FOUNDATION OF NEIGHBOURING COLUMNS.
- 3) 250 MM THICK FIRST CLASS BRICKWORK WITH CEMENT MORTAR (1:6) AT OUTSIDE WALLS.
- 4) 125 MM THICK FIRST CLASS BRICKWORK WITH CEMENT MORTAR (1:4) WITH APPROVED HB NETTING IN EVERY ALTERNATE LAYER AT INSIDE WALLS.
- 5) R.C.C. WORK WITH STONE CHIPS, SAND, CEMENT (4:2:1)
- 6) CONCRETE GRADE M-20, STEEL GRADE FE-500.
- 7) PLASTERING WITH C.M (1:6) FOR BRICK WORK & (1:4) FOR CEILING.
- 8) PLAIN CEMENT CONCRETE WITH BRICK KHOA, SAND, CEE (6:3:1)
- 9) LIME TERRACING WITH BRICK KHOA, SURKI, LIME (7:2:2)
- 10) ALL PRECAUTIONARY MEASURE WILL BE TAKEN AT THE TIME OF CONSTRUCTION.

bliswani
Mansura Narayan Garwal
Lic. No. 567 (F), C.M.C.
SE. BYPASS VALMUKI
VI, SE. 11, TO: NICE ROAD
DHANUPTA-750 028

SIGNATURE OF ENGINEER (TRACED BY)

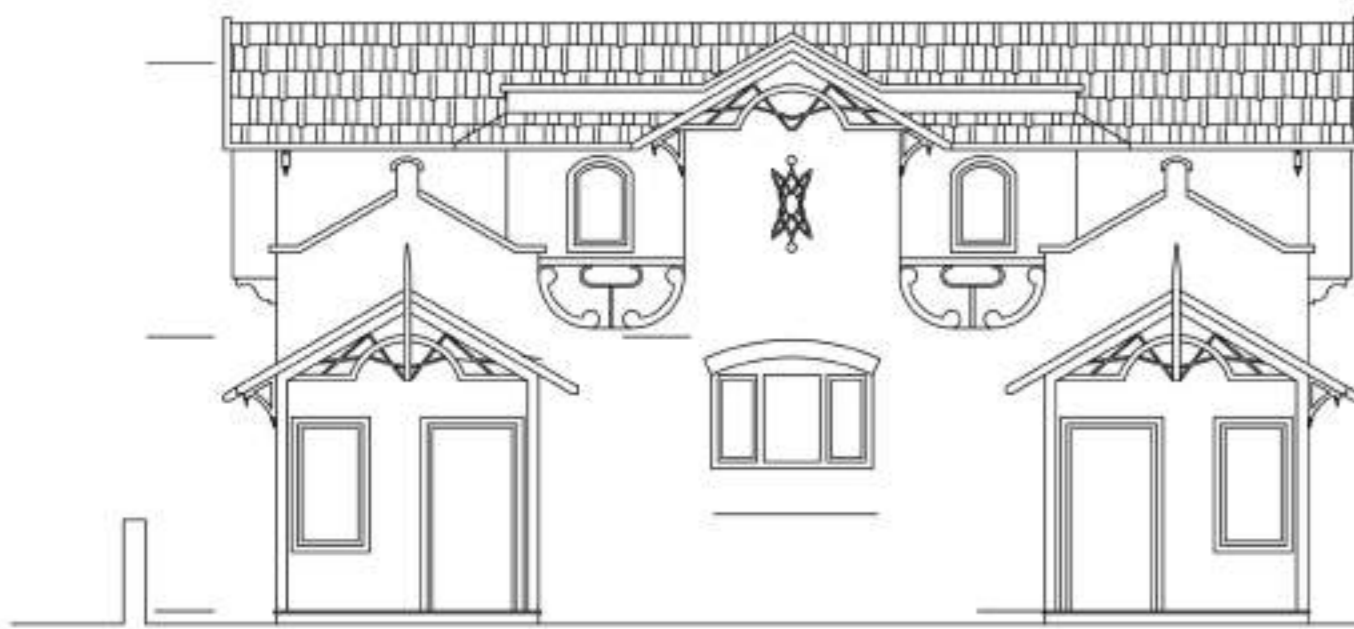
KRISHNA CHARITA-ECHOMES
Partner

SIGNATURE OF OWNER'S

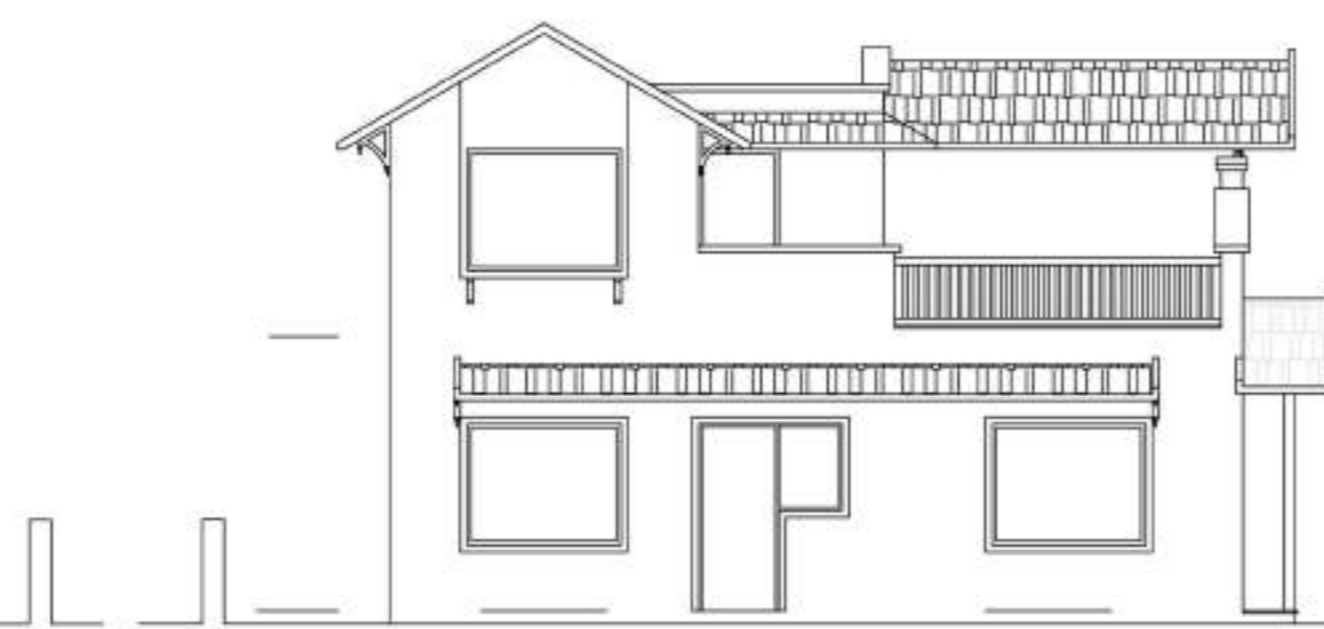
PROPOSED BUNGLOW
BUILDING PLAN SANCTION UNIT NO. D-317
AT MOUZA- KHANJANPUR, J.L. NO. 35, L.R.
KHATIAN NO. 1034, R.S. & L.R. DAG NO. 162,
UNDER SATTORE GRAM PANCHAYET,
P.S. PANRUI, DIST. BIRBHUM
UNDER THE PROJECT OF SOBUJ POTRO
AT SHANTI NIKETAN

SCALE - 1:100, 1:50, 1:200, 1:600

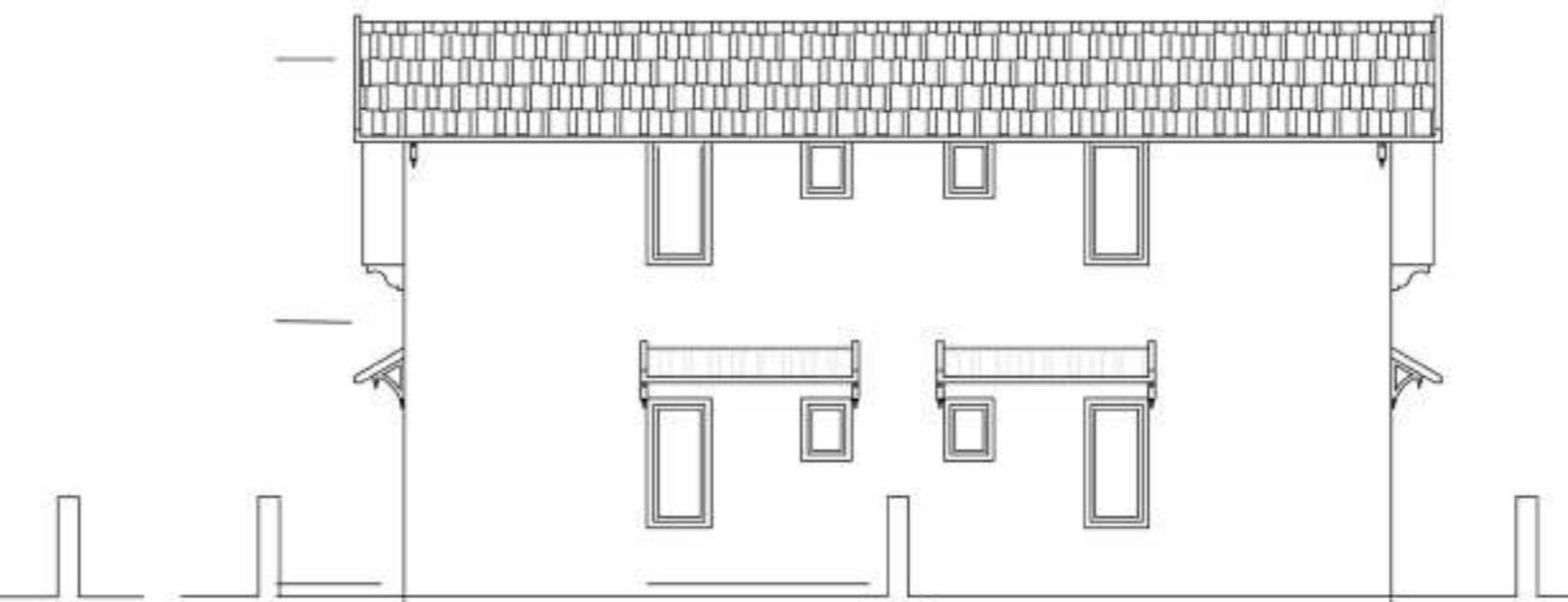
Approved
05/04/23
Proddhan
Sattore Gram Panchayat
Sattore, Panrui, Birbhum



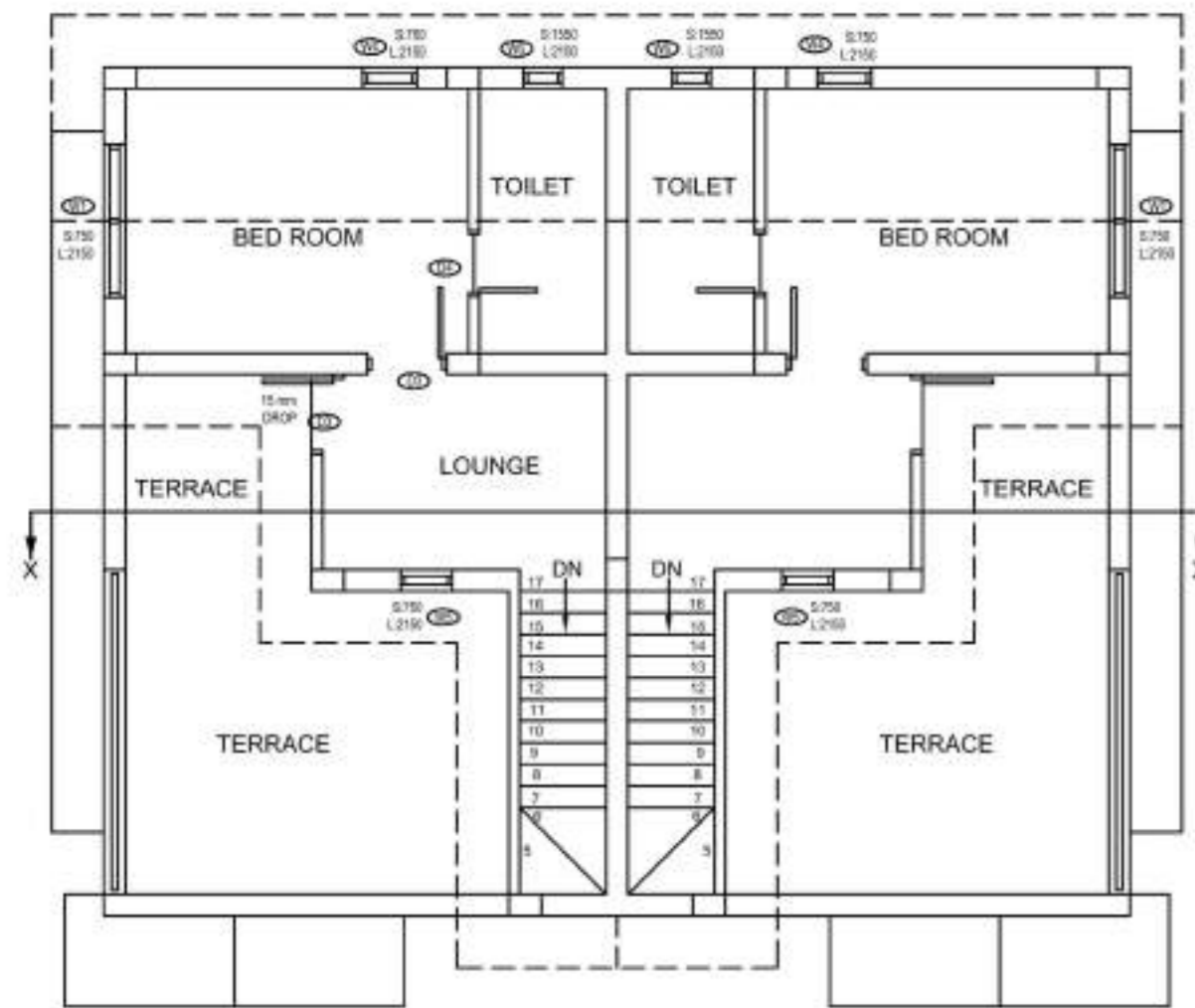
FRONT ELEVATION
SCALE - 1:100



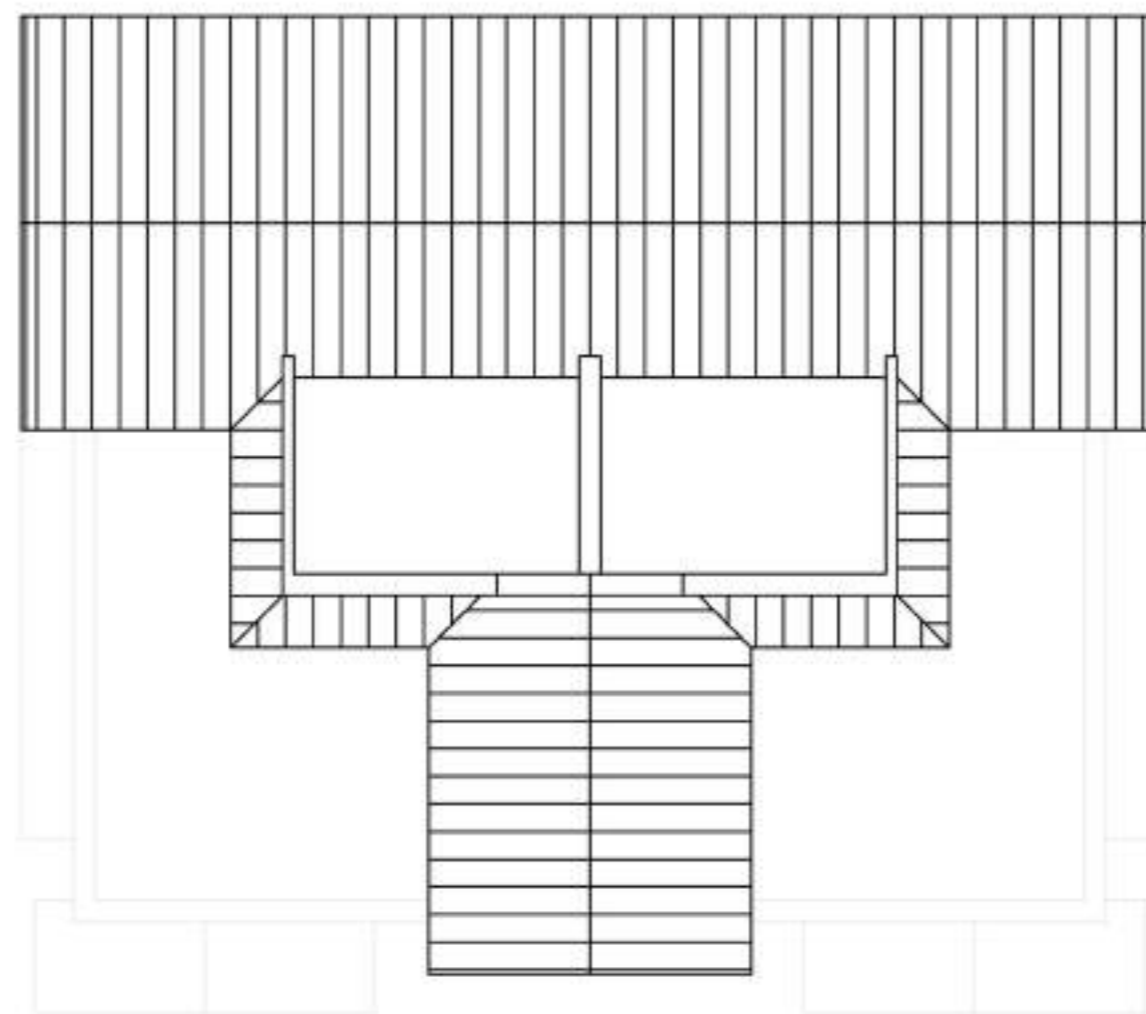
SIDE ELEVATION
SCALE - 1:100



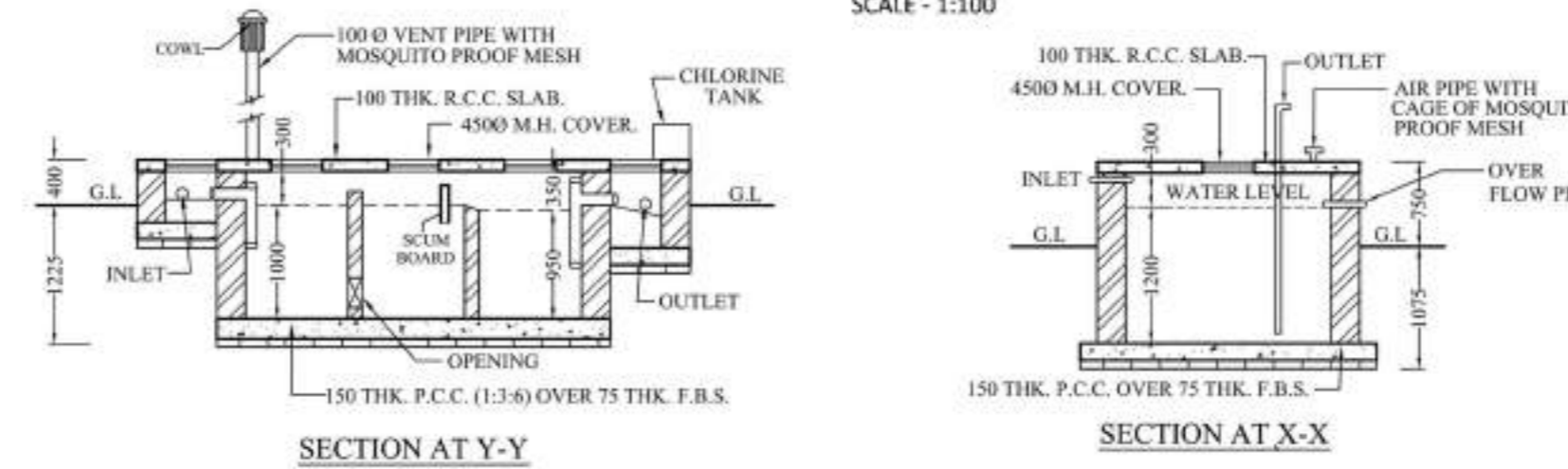
BACK ELEVATION
SCALE - 1:100



FIRST FLOOR PLAN
SCALE - 1:100

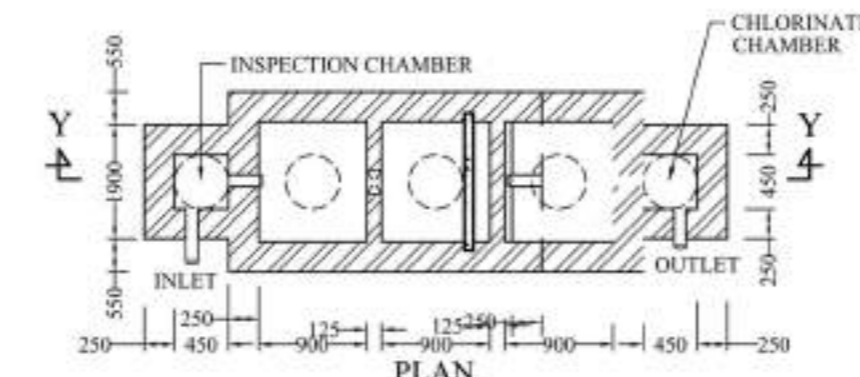


ROOF PLAN
SCALE - 1:100

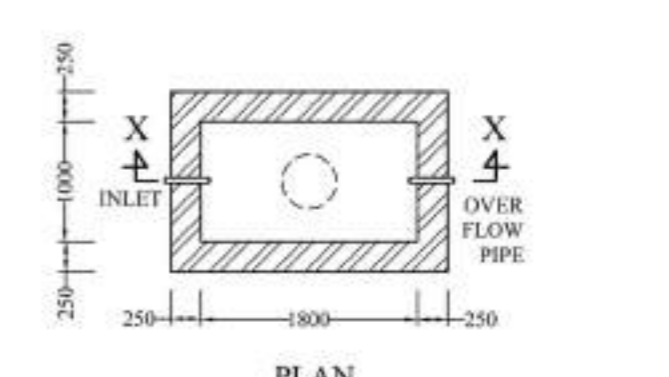


SECTION AT Y-Y

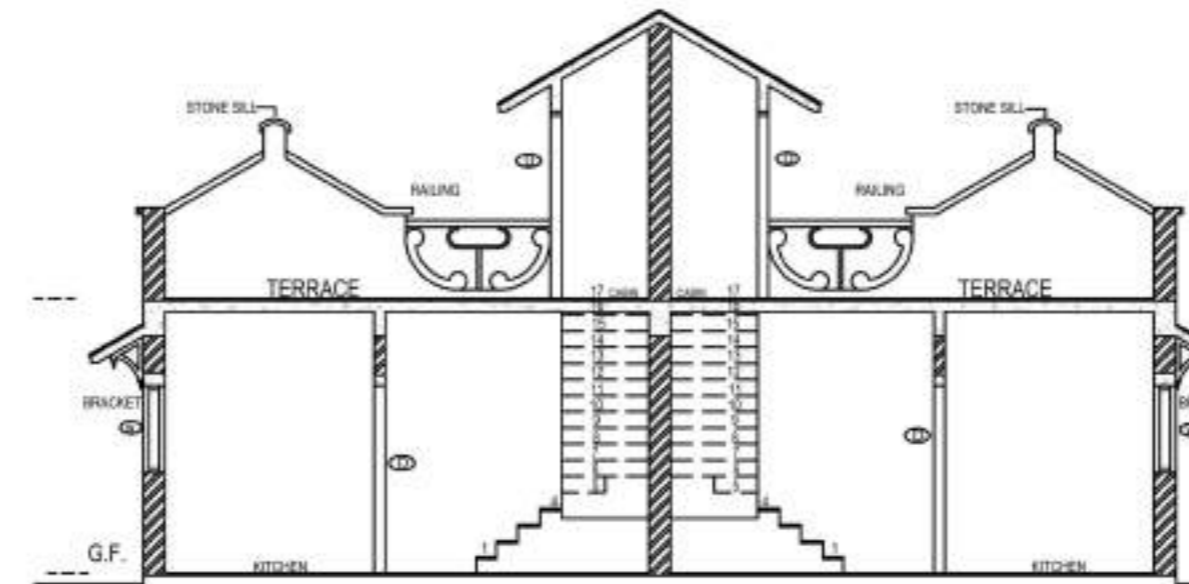
SECTION AT X-X



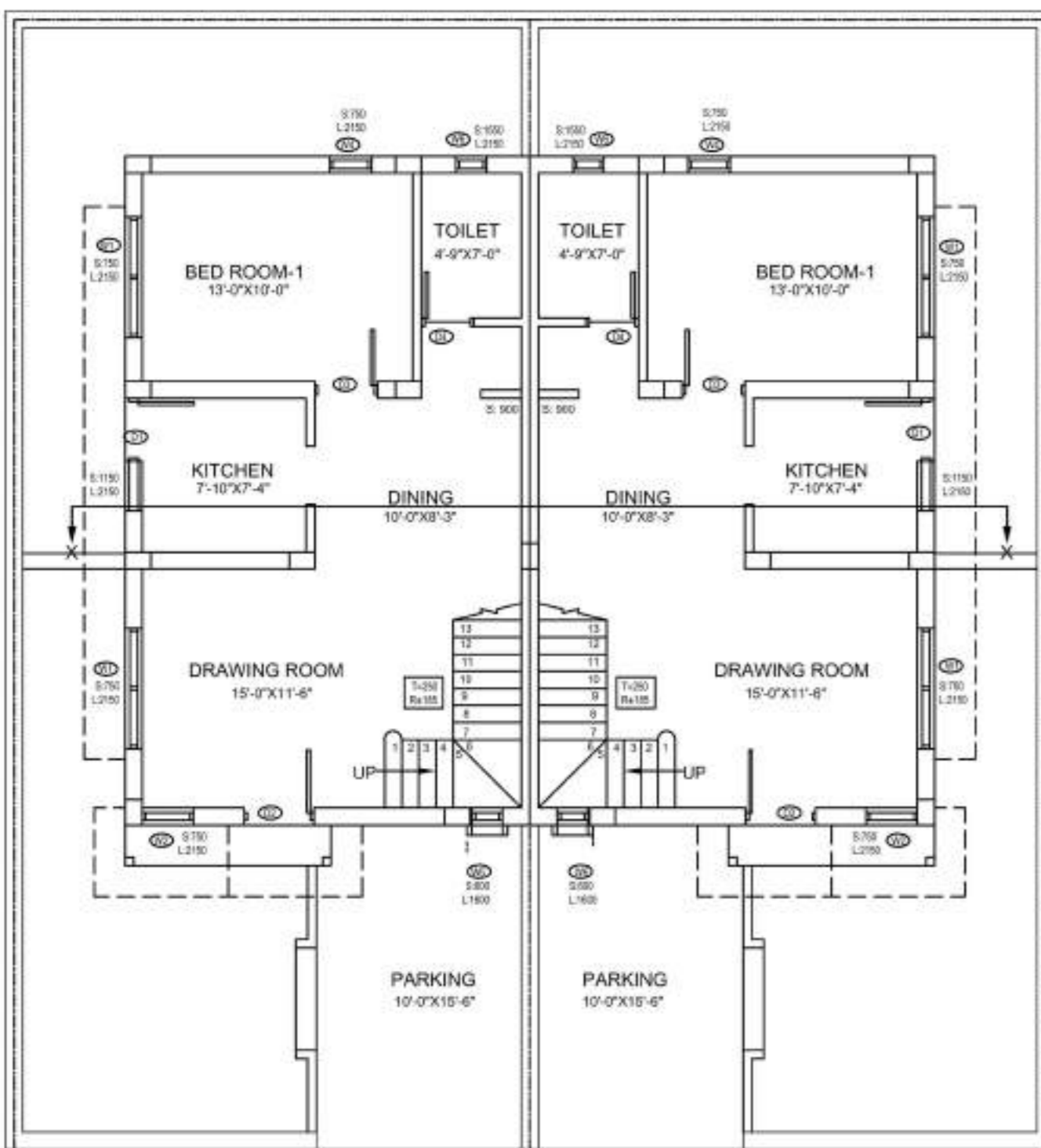
PLAN
DETAILS OF SEPTIC TANK
(FOR 20 USERS)
SCALE - 1:50



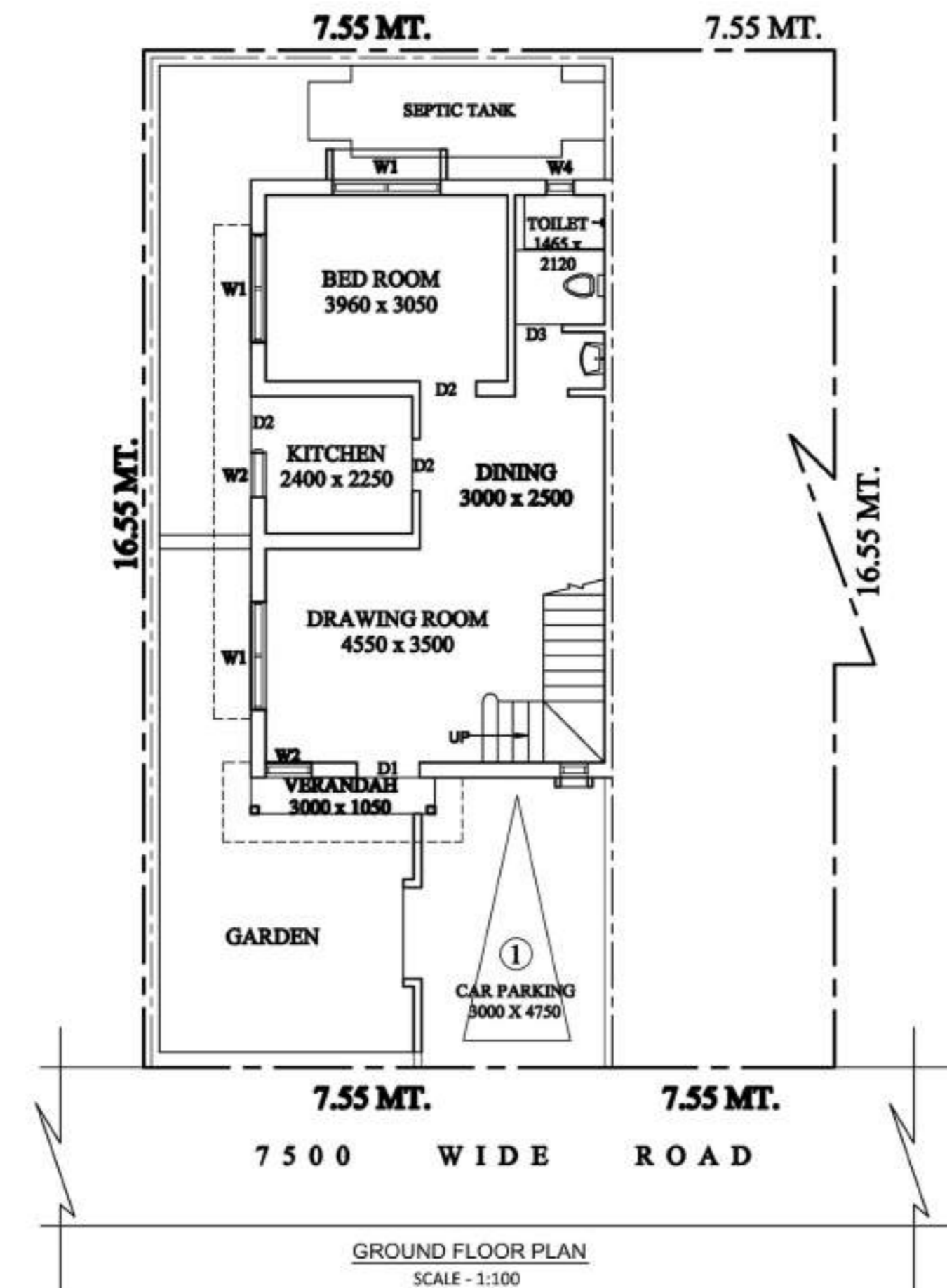
PLAN
DETAILS OF SEMI UNDER
GROUND WATER RESERVOIR
CAPACITY 400 GAL.
SCALE - 1:50



SECTION
SCALE - 1:100



GROUND FLOOR PLAN
SCALE - 1:100



7.55 MT. 7.55 MT.
7.55 MT. 7.55 MT.
7500 WIDE ROAD

GROUND FLOOR PLAN
SCALE - 1:100



SITE PLAN
SCALE - 1:600

PLOT AREA = 1344 SQ.FTS.

GROUND FLOOR & FIRST FLOOR
TOTAL BUILT UP AREA(G+1)= 1031 SQFT.

DOOR/WINDOW SCHEDULE

MASONRY OPENING	NO.	MASONRY OPENING
1000 X 2100	W1	1750 X 1400
950 X 2100	W2	900 X 1400
750 X 2100	W3	600 X 600
	W4	580 X 600

SPECIFICATIONS

- 1) ALL DIMENSIONS ARE GIVEN IN MM. OTHERWISE MENTION.
- 2) DEPTH OF SEMI UNDER GROUND WATER RESERVOIR SHALL NOT EXCEED THE DEPTH OF FOUNDATION OF NEIGHBOURING COLUMNS.
- 3) 250 MM THICK FIRST CLASS BRICKWORK WITH CEMENT MORTAR (1:6) AT OUTSIDE WALLS.
- 4) 125 MM THICK FIRST CLASS BRICKWORK WITH CEMENT MORTAR (1:4) WITH APPROVED HB NETTING IN EVERY ALTERNATE LAYER AT INSIDE WALLS.
- 5) R.C.C. WORK WITH STONE CHIPS, SAND, CEMENT (4:2:1)
- 6) CONCRETE GRADE M-20, STEEL GRADE FE-500.
- 7) PLASTERING WITH C.M (1:6) FOR BRICK WORK & (1:4) FOR CEILING.
- 8) PLAIN CEMENT CONCRETE WITH BRICK KHOA, SAND, CEE (6:3:1)
- 9) LIME TERRACING WITH BRICK KHOA, SURKI, LIME (7:2:2)
- 10) ALL PRECAUTIONARY MEASURE WILL BE TAKEN AT THE TIME OF CONSTRUCTION.

bliswani
Munendra Narayan Barwad
Lic. No. 567 (F), C.M.C.
SE. BYP. ED. VALMUKI
VI, SE. 11, TO. NICE ROAD
DHANUPTA-750 028

SIGNATURE OF ENGINEER (TRACED BY)

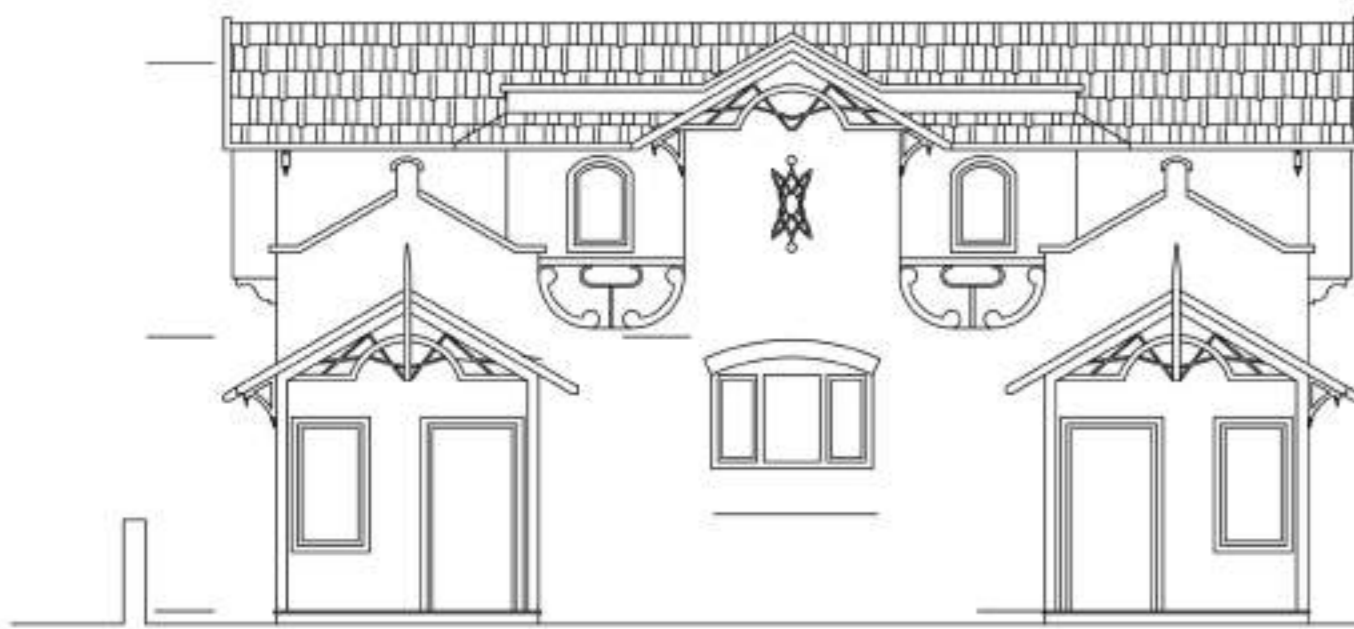
KRISHNA CHARITA-ECOHOMES
Partner

SIGNATURE OF OWNER'S

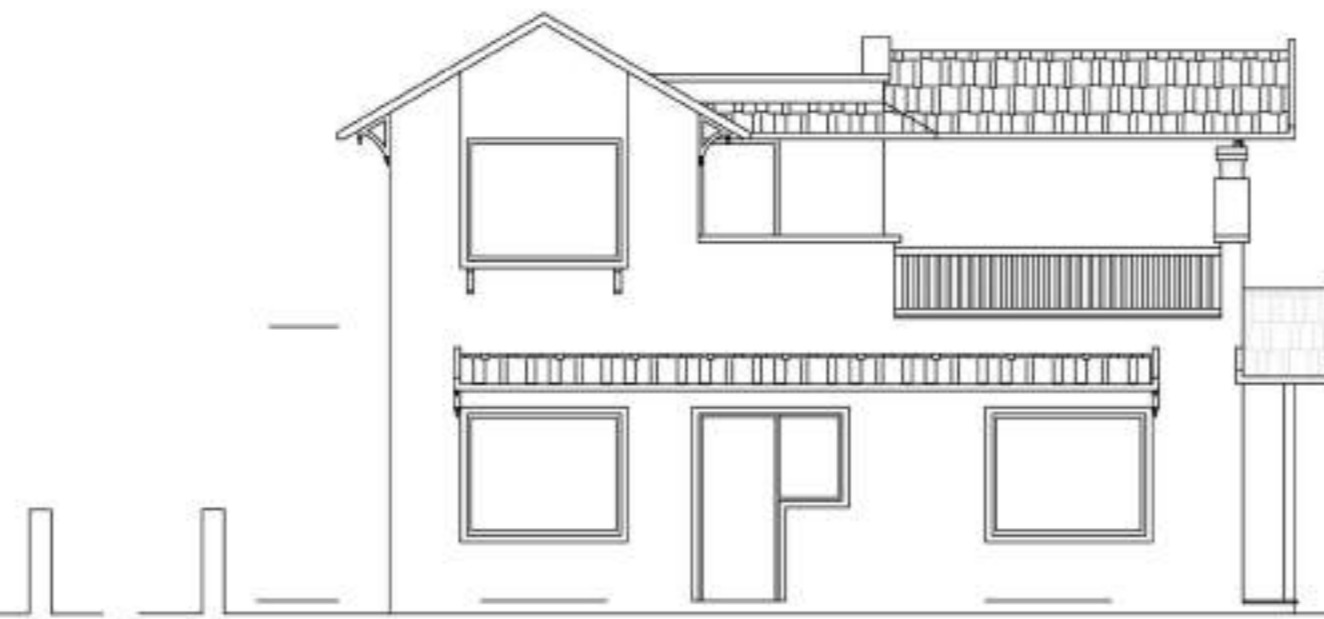
PROPOSED BUNGLOW
BUILDING PLAN SANCTION UNIT NO. D-336
AT MOUZA- KHANJANPUR, J.L. NO. 35, L.R.
KHATIAN NO. 1034, R.S. & L.R. DAG NO. 162,
167 UNDER SATTORE GRAM PANCHAYET,
P.S. PANRUI, DIST. BIRBHUM
UNDER THE PROJECT OF SOBUJ POTRO
AT SHANTI NIKETAN

SCALE - 1:100, 1:50, 1:200, 1:600

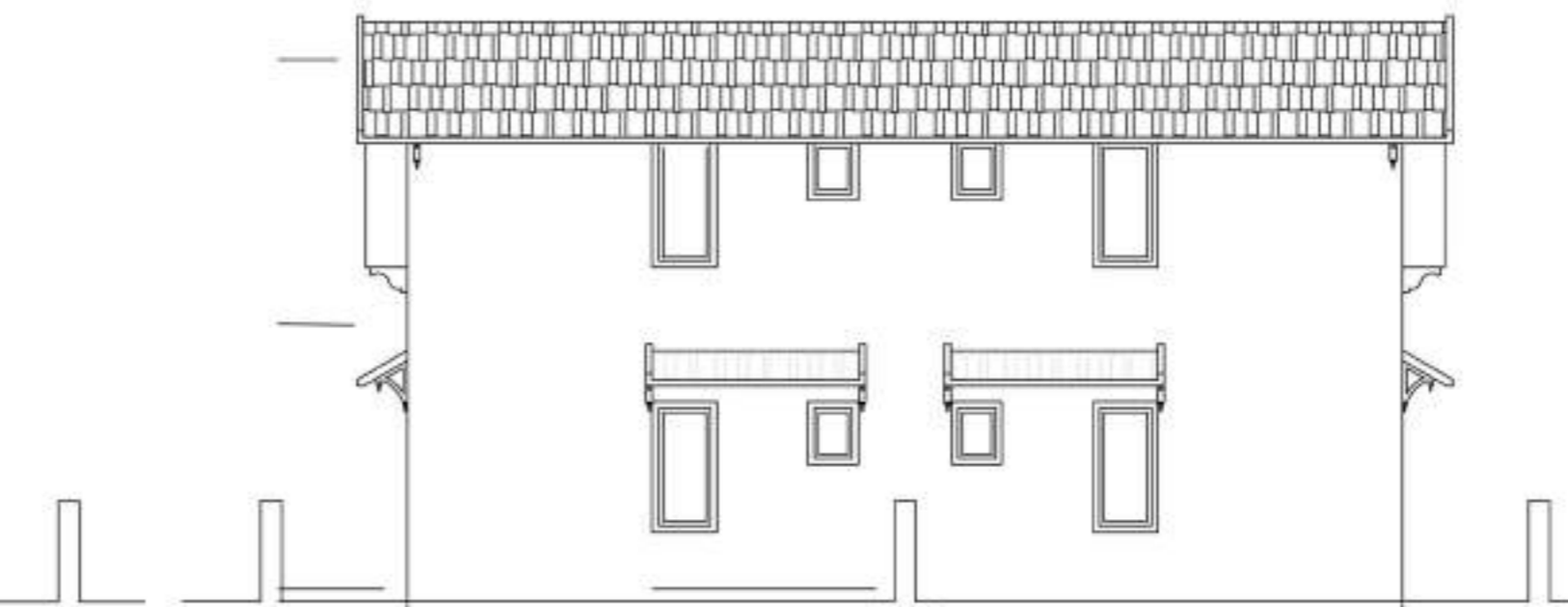
Approved
05/04/23
Proadhan
Sattore Gram Panchayat
Sattore, Panrui, Birbhum



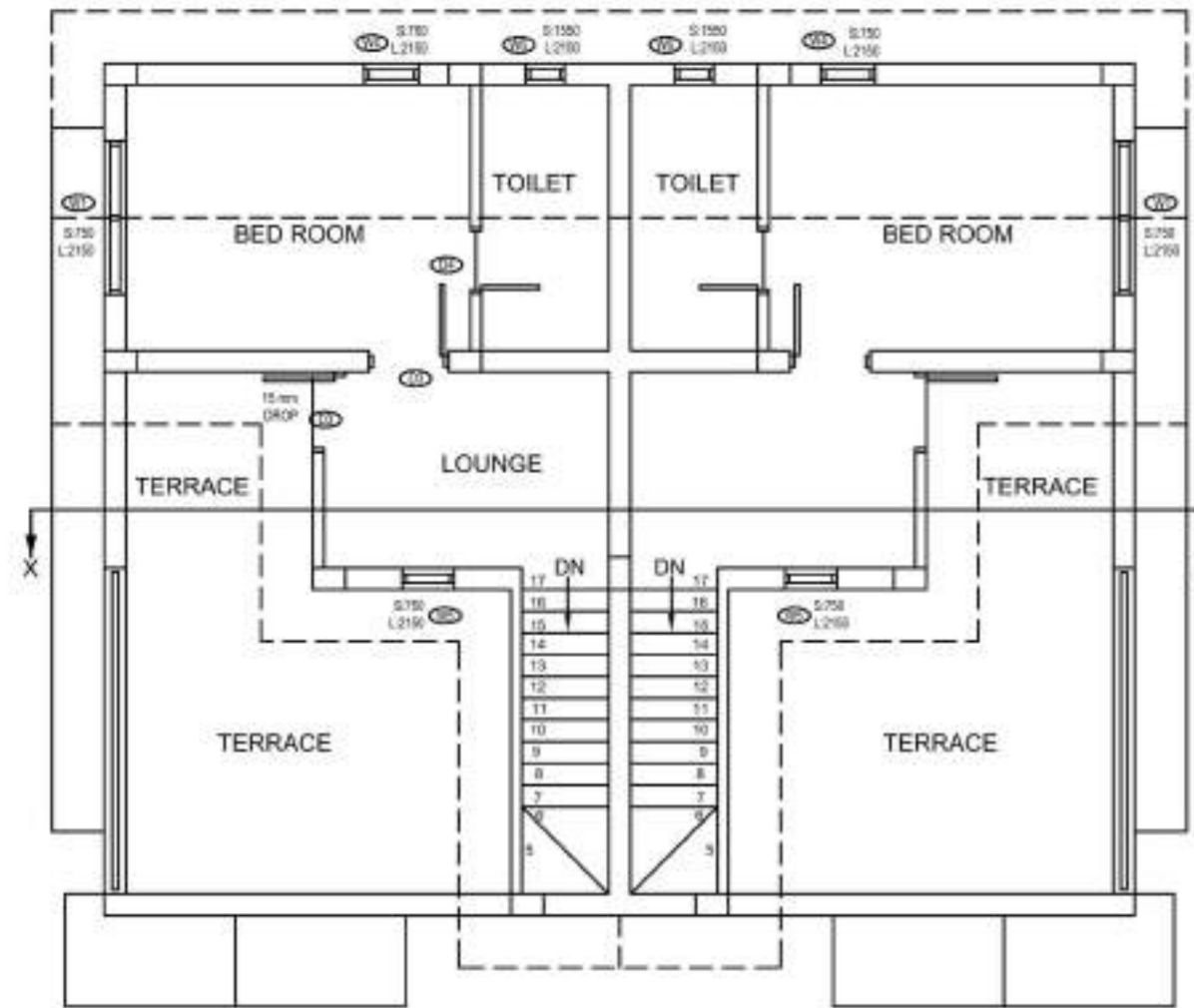
FRONT ELEVATION
SCALE - 1:100



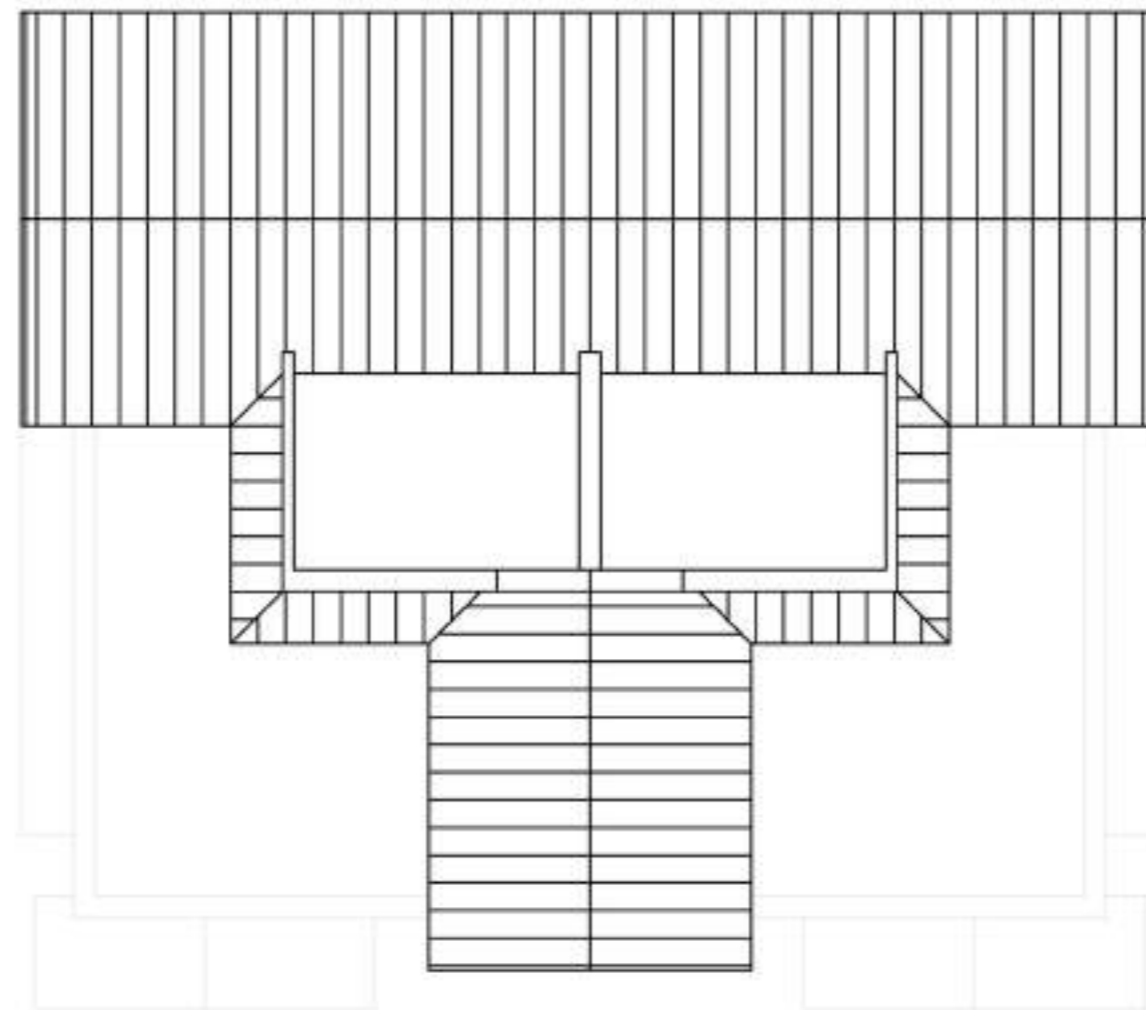
SIDE ELEVATION
SCALE - 1:100



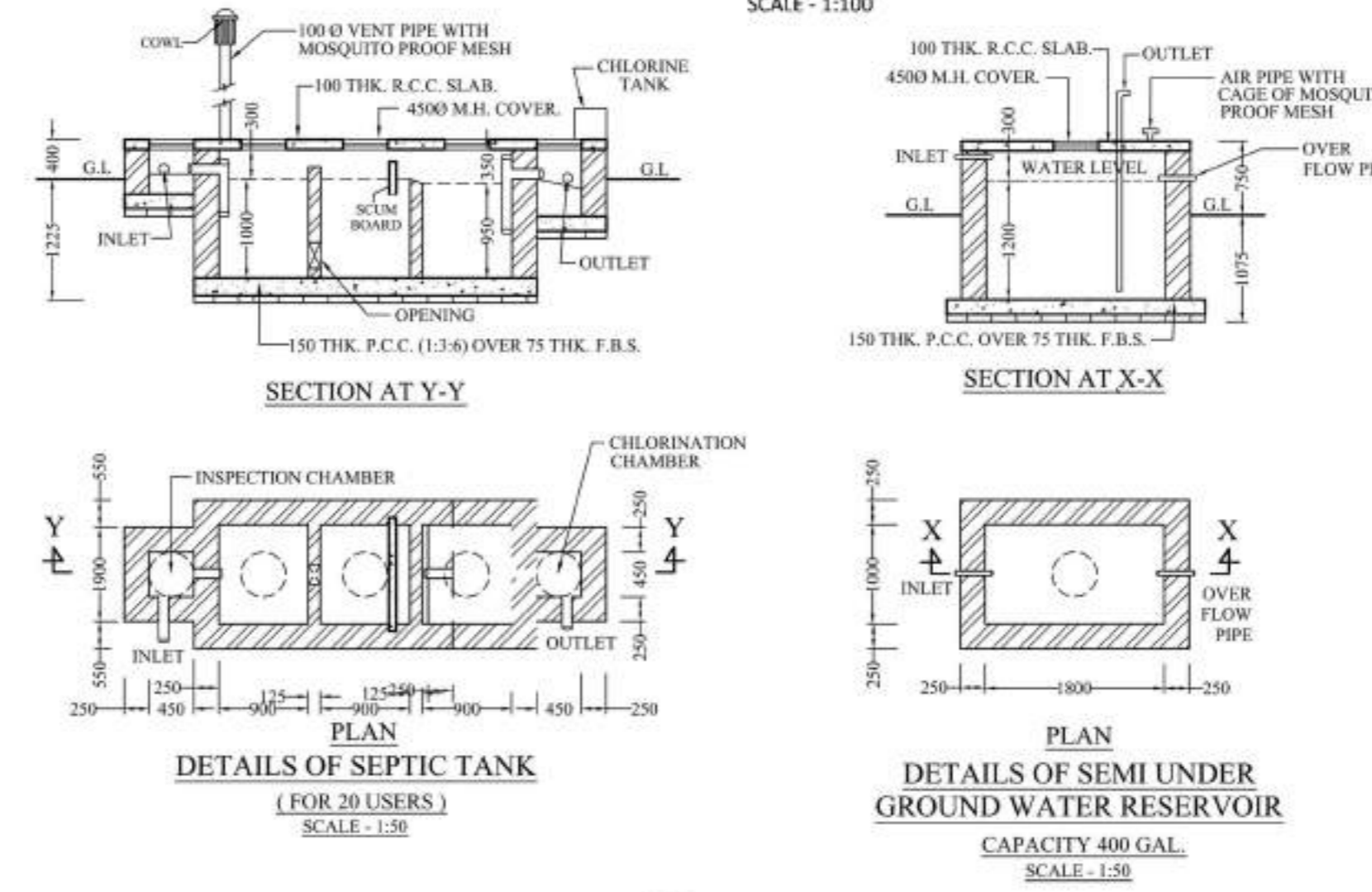
BACK ELEVATION
SCALE - 1:100



FIRST FLOOR PLAN
SCALE - 1:100

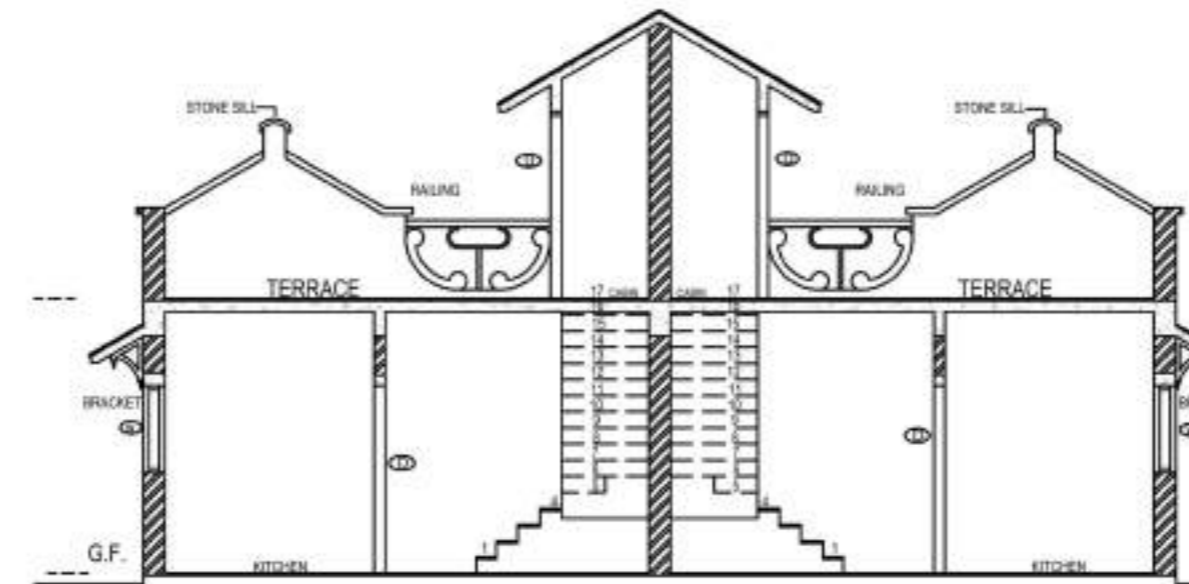


ROOF PLAN
SCALE - 1:100

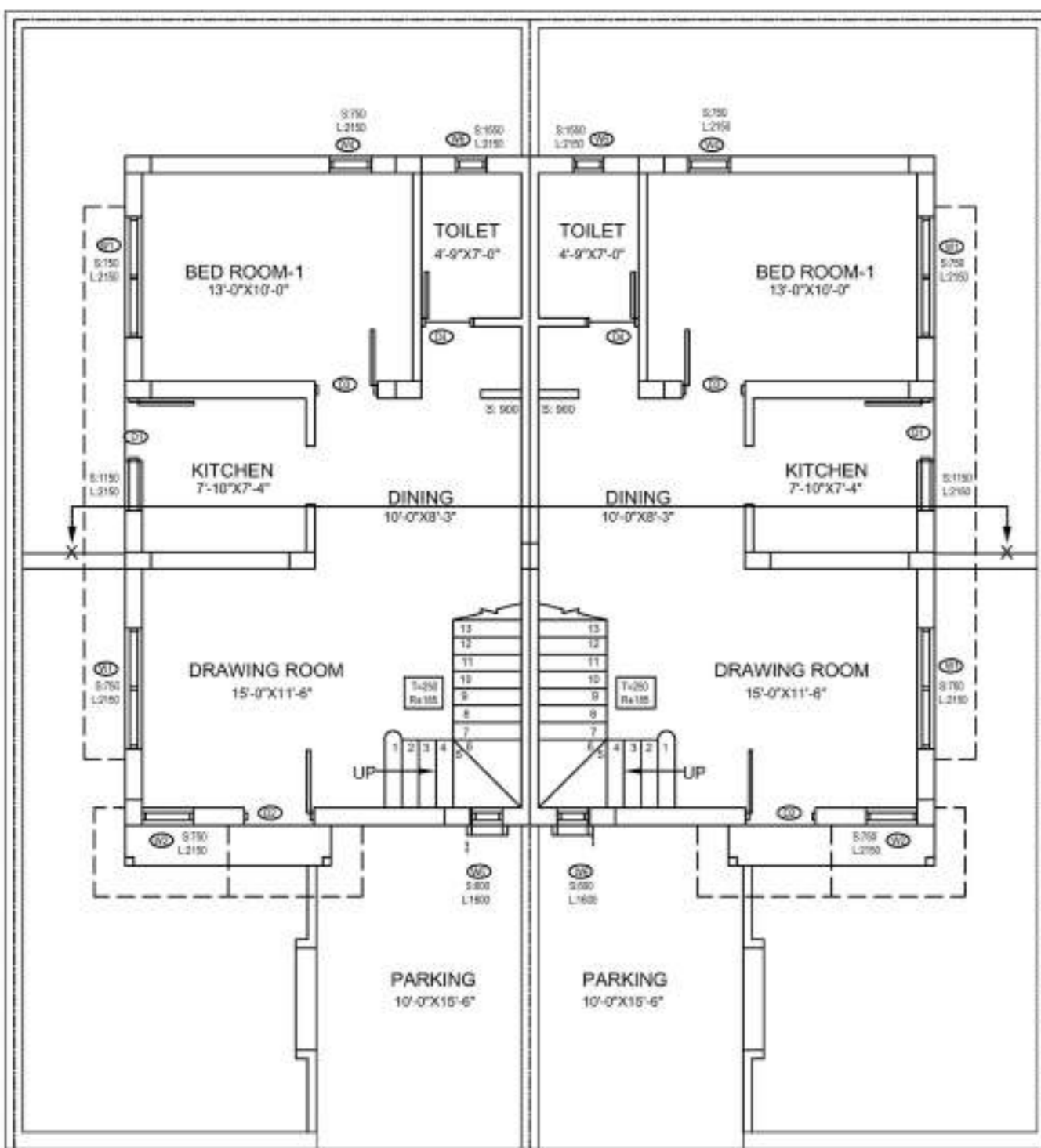


PLAN
DETAILS OF SEPTIC TANK
(FOR 20 USERS)
SCALE - 1:50

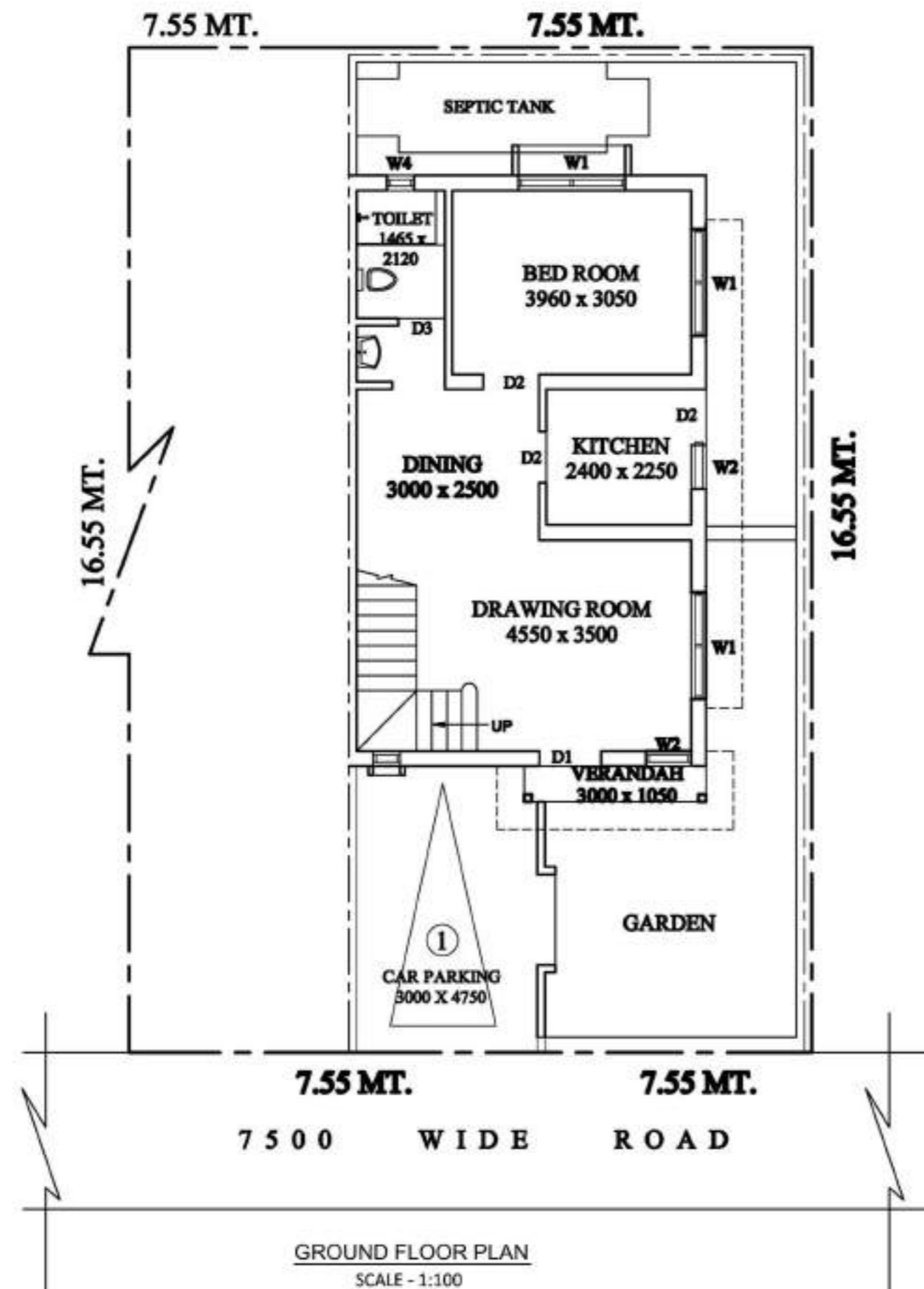
PLAN
DETAILS OF SEMI UNDER
GROUND WATER RESERVOIR
CAPACITY 400 GAL.
SCALE - 1:50



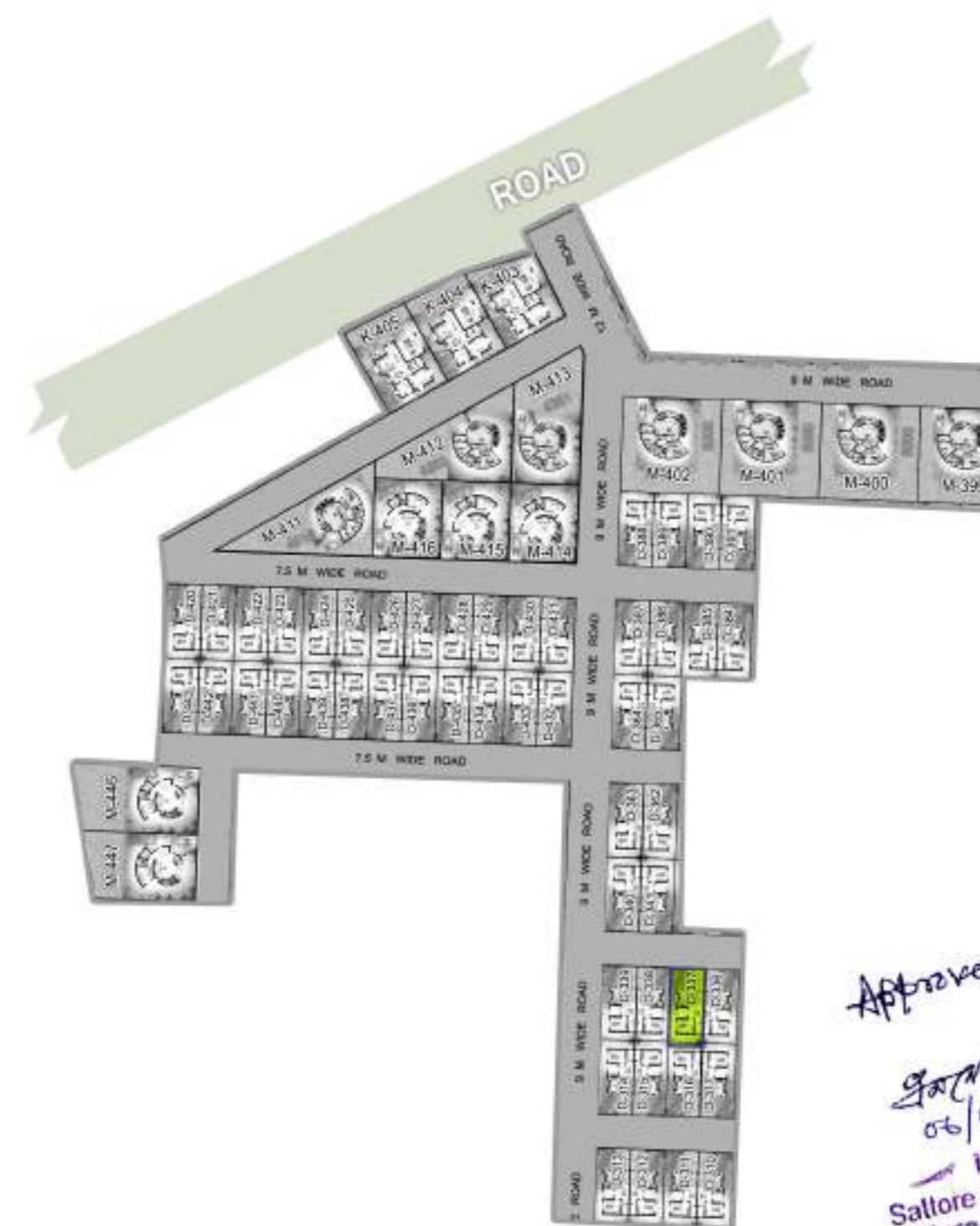
SECTION
SCALE - 1:100



GROUND FLOOR PLAN
SCALE - 1:100



GROUND FLOOR PLAN
SCALE - 1:100



SITE PLAN
SCALE - 1:600

PLOT AREA = 1344 SQ.FTS.

GROUND FLOOR & FIRST FLOOR
TOTAL BUILT UP AREA(G+1)= 1031 SQFT.

DOOR/WINDOW SCHEDULE

MASONRY OPENING	NO.	MASONRY OPENING
1000 X 2100	W1	1750 X 1400
950 X 2100	W2	900 X 1400
750 X 2100	W3	600 X 600
	W4	580 X 600

SPECIFICATIONS

- 1) ALL DIMENSIONS ARE GIVEN IN MM. OTHERWISE MENTION.
- 2) DEPTH OF SEMI UNDER GROUND WATER RESERVOIR SHALL NOT EXCEED THE DEPTH OF FOUNDATION OF NEIGHBOURING COLUMNS.
- 3) 250 MM THICK FIRST CLASS BRICKWORK WITH CEMENT MORTAR (1:6) AT OUTSIDE WALLS.
- 4) 125 MM THICK FIRST CLASS BRICKWORK WITH CEMENT MORTAR (1:4) WITH APPROVED HB NETTING IN EVERY ALTERNATE LAYER AT INSIDE WALLS.
- 5) R.C.C. WORK WITH STONE CHIPS, SAND, CEMENT (4:2:1)
- 6) CONCRETE GRADE M-20, STEEL GRADE FE-500.
- 7) PLASTERING WITH C.M (1:6) FOR BRICK WORK & (1:4) FOR CEILING.
- 8) PLAIN CEMENT CONCRETE WITH BRICK KHOA, SAND, CEE (6:3:1)
- 9) LIME TERRACING WITH BRICK KHOA, SURKI, LIME (7:2:2)
- 10) ALL PRECAUTIONARY MEASURE WILL BE TAKEN AT THE TIME OF CONSTRUCTION.

bliswani
Mansura Narayan Garwal
Lic. No. 567 (F), C.M.C.
SE. BYP. ED VALUER
VI, SE. 11, TO. NICE ROAD
DHANUPTA-750 028

SIGNATURE OF ENGINEER (TRACED BY)

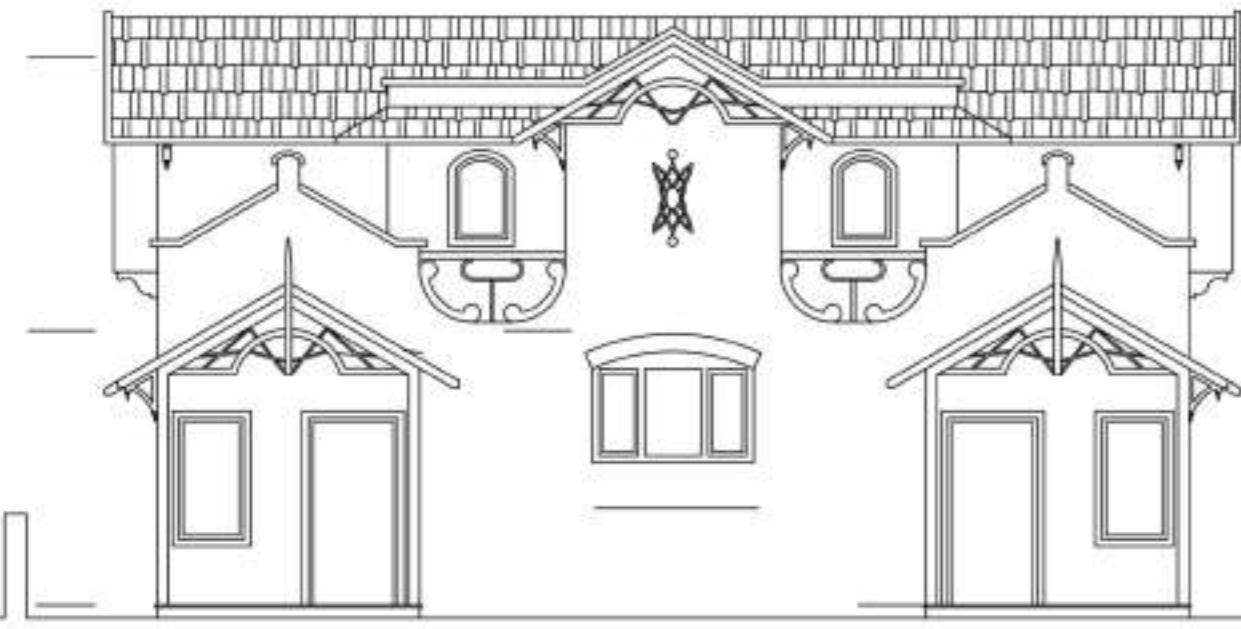
KRISHNA CHARITA ECHOHOMES
Partner

SIGNATURE OF OWNER'S

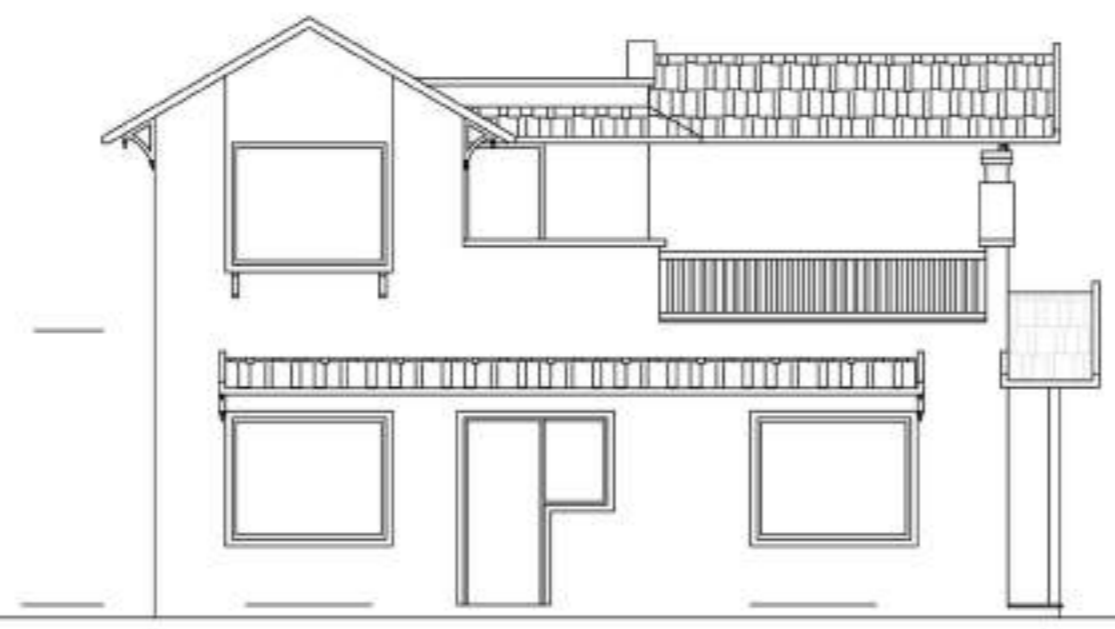
PROPOSED BUNGLOW
BUILDING PLAN SANCTION UNIT NO. D-337
AT MOUZA- KHANJANPUR, J.L. NO. 35, L.R.
KHATIAN NO. 1034, R.S. & L.R. DAG NO. 162,
167 UNDER SATTORE GRAM PANCHAYET,
P.S. PANRUI, DIST. BIRBHUM
UNDER THE PROJECT OF SOBUJ POTRO
AT SHANTI NIKETAN

SCALE - 1:100, 1:50, 1:200, 1:600

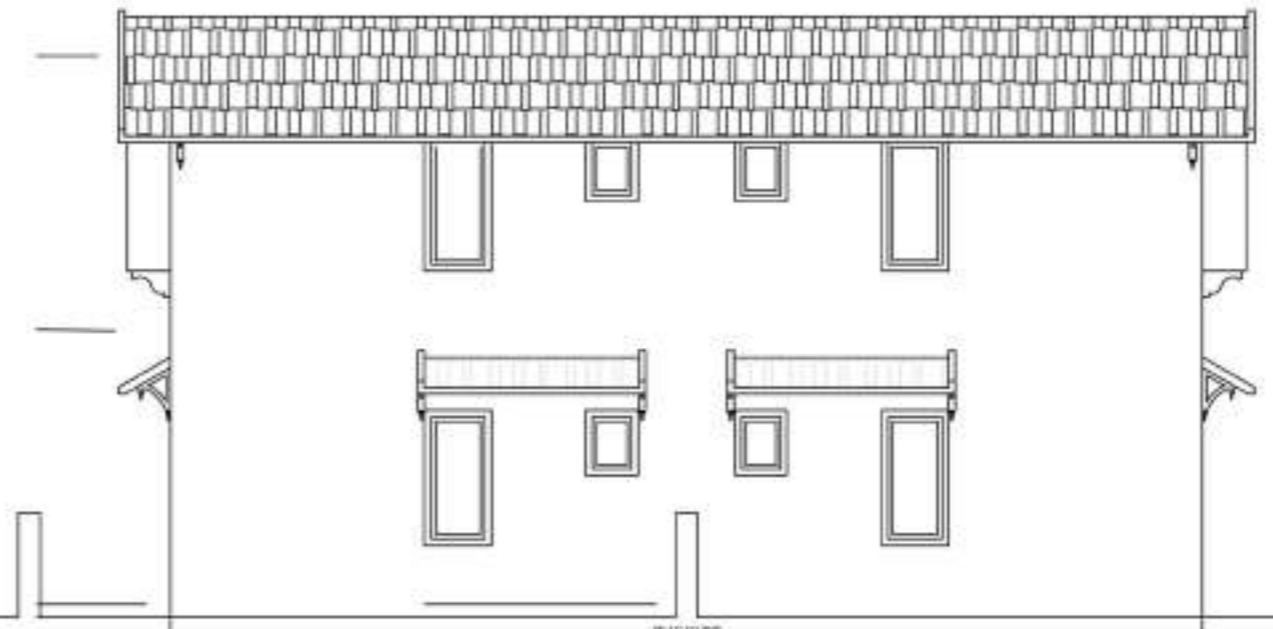
Approved
06/04/23
Prodran
Sattore Gram Panchayat
Sattore, Panrui, Birbhum



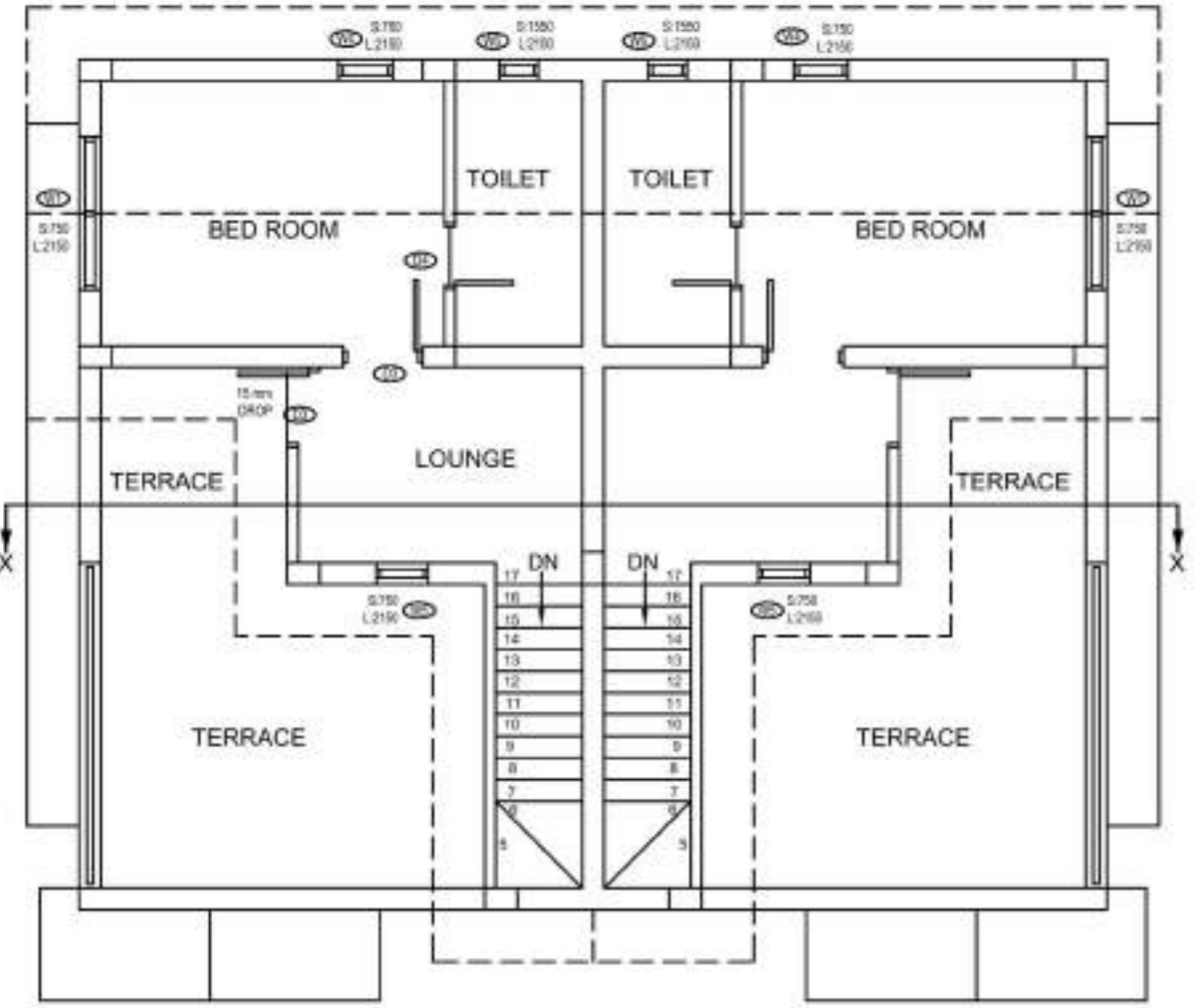
FRONT ELEVATION
SCALE - 1:100



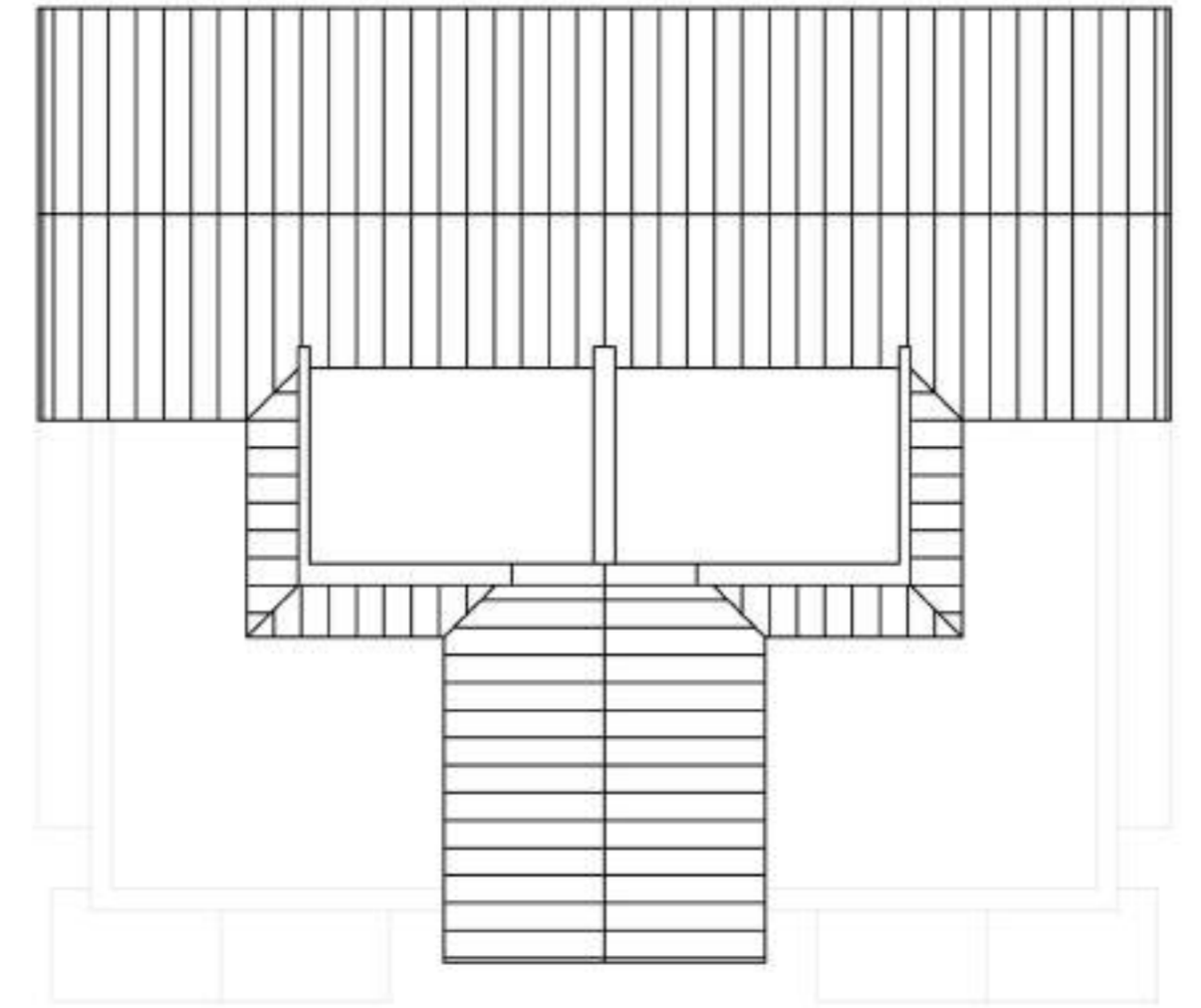
SIDE ELEVATION
SCALE - 1:100



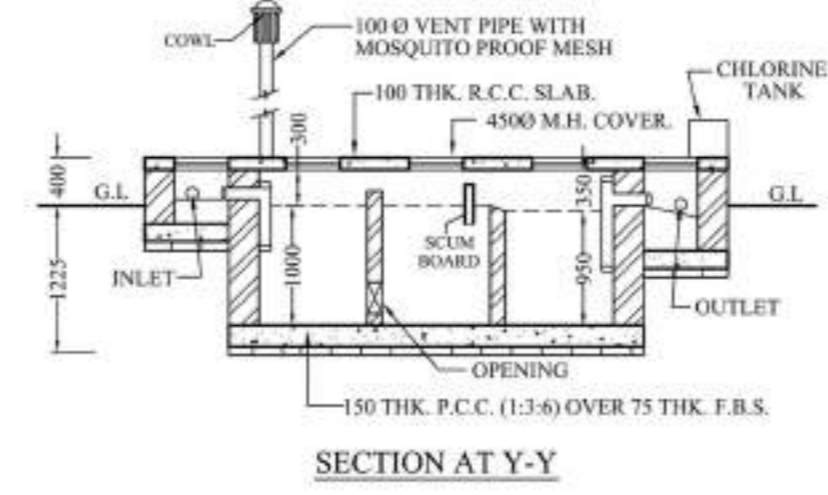
BACK ELEVATION
SCALE - 1:100



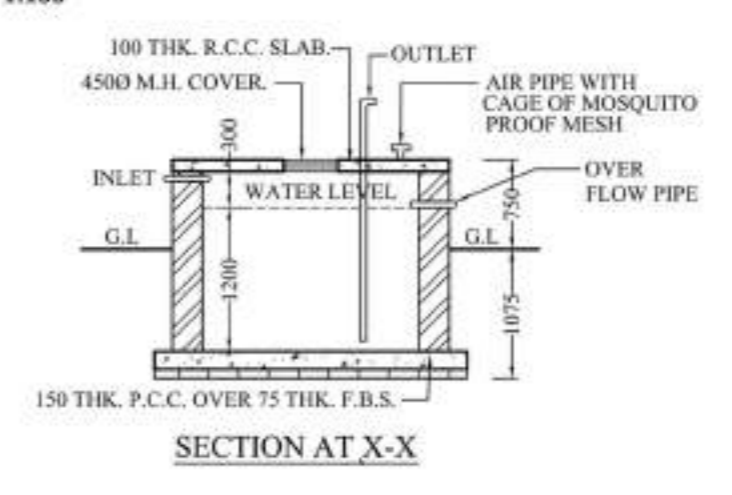
FIRST FLOOR PLAN
SCALE - 1:100



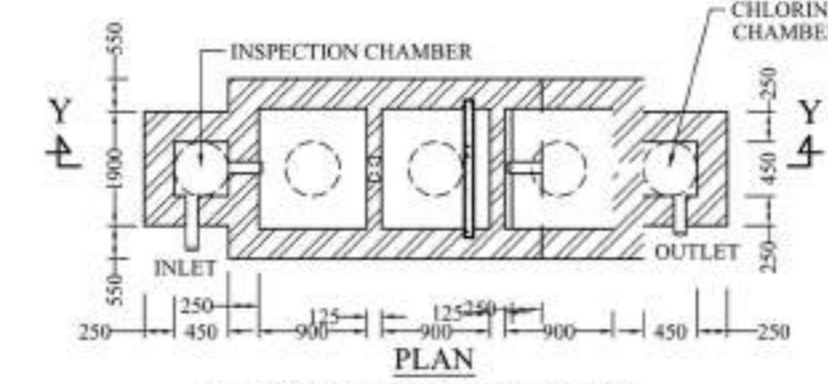
ROOF PLAN
SCALE - 1:100



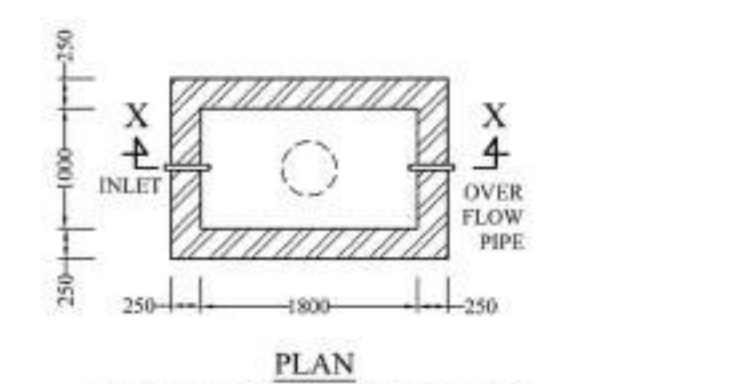
SECTION AT Y-Y



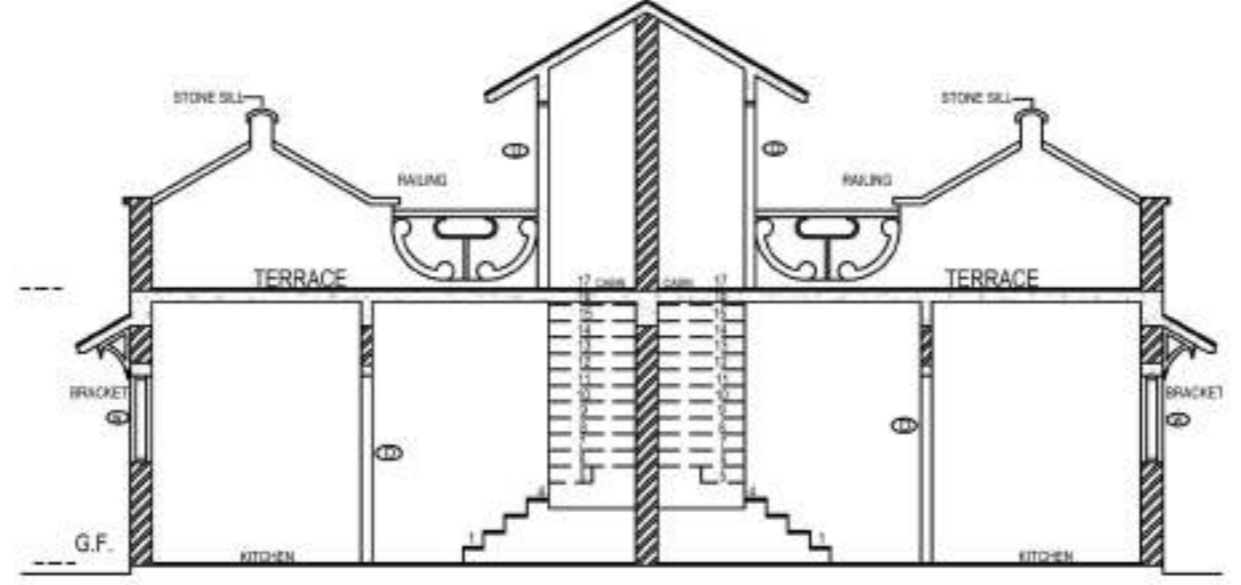
SECTION AT X-X



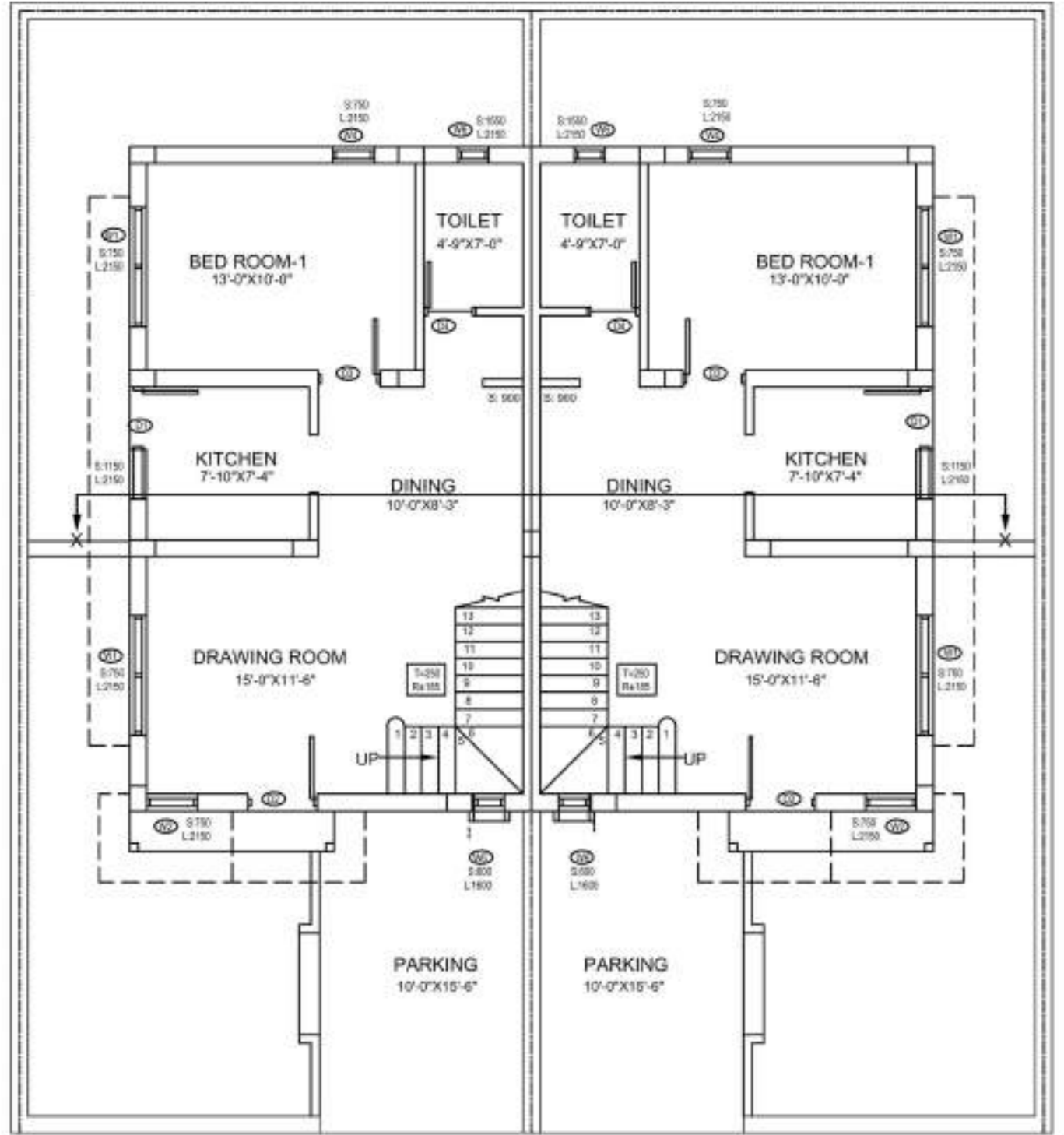
PLAN
DETAILS OF SEPTIC TANK
(FOR 20 USERS)
SCALE - 1:50



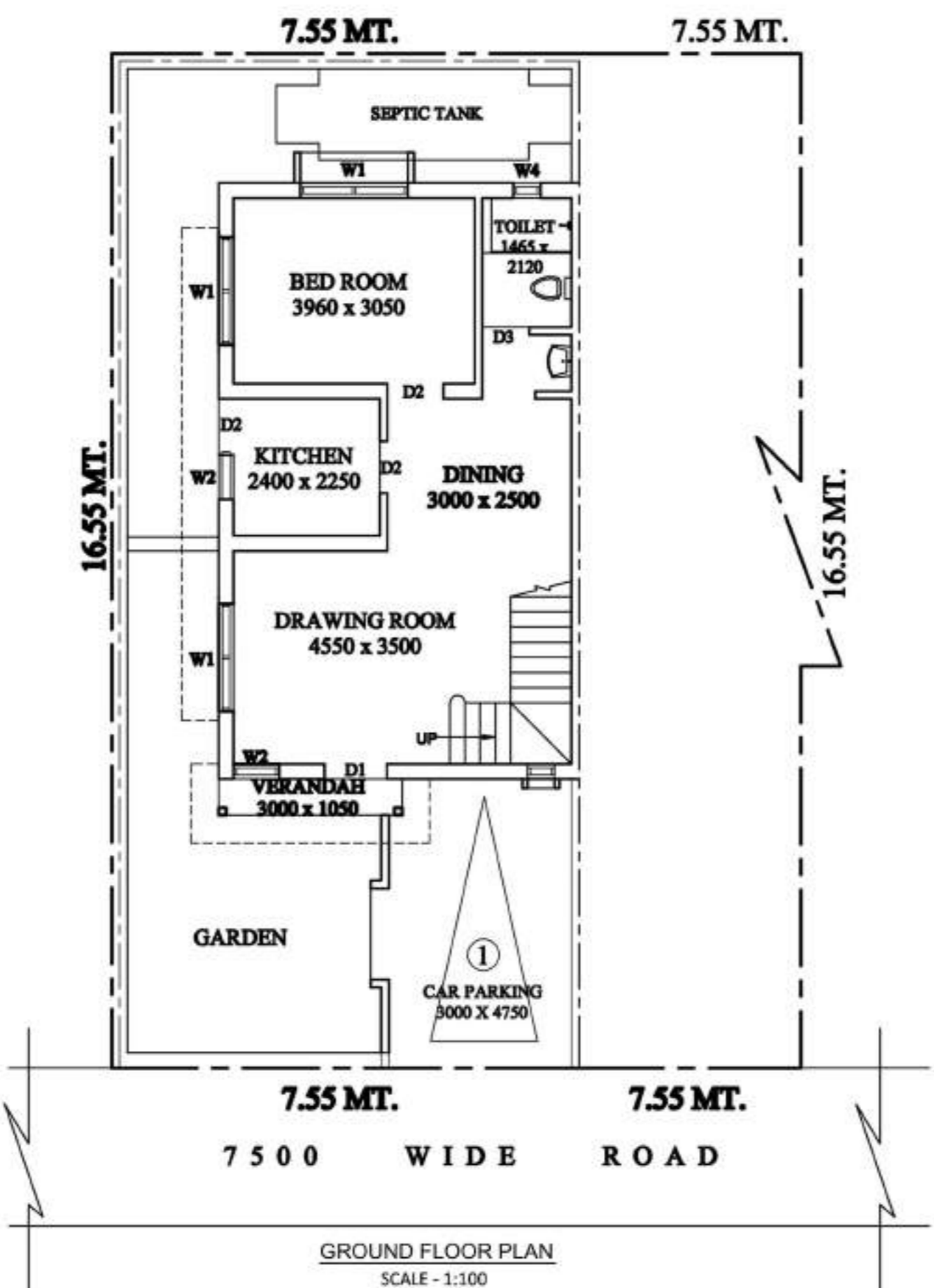
PLAN
DETAILS OF SEMI UNDER
GROUND WATER RESERVOIR
CAPACITY 400 GAL.
SCALE - 1:50



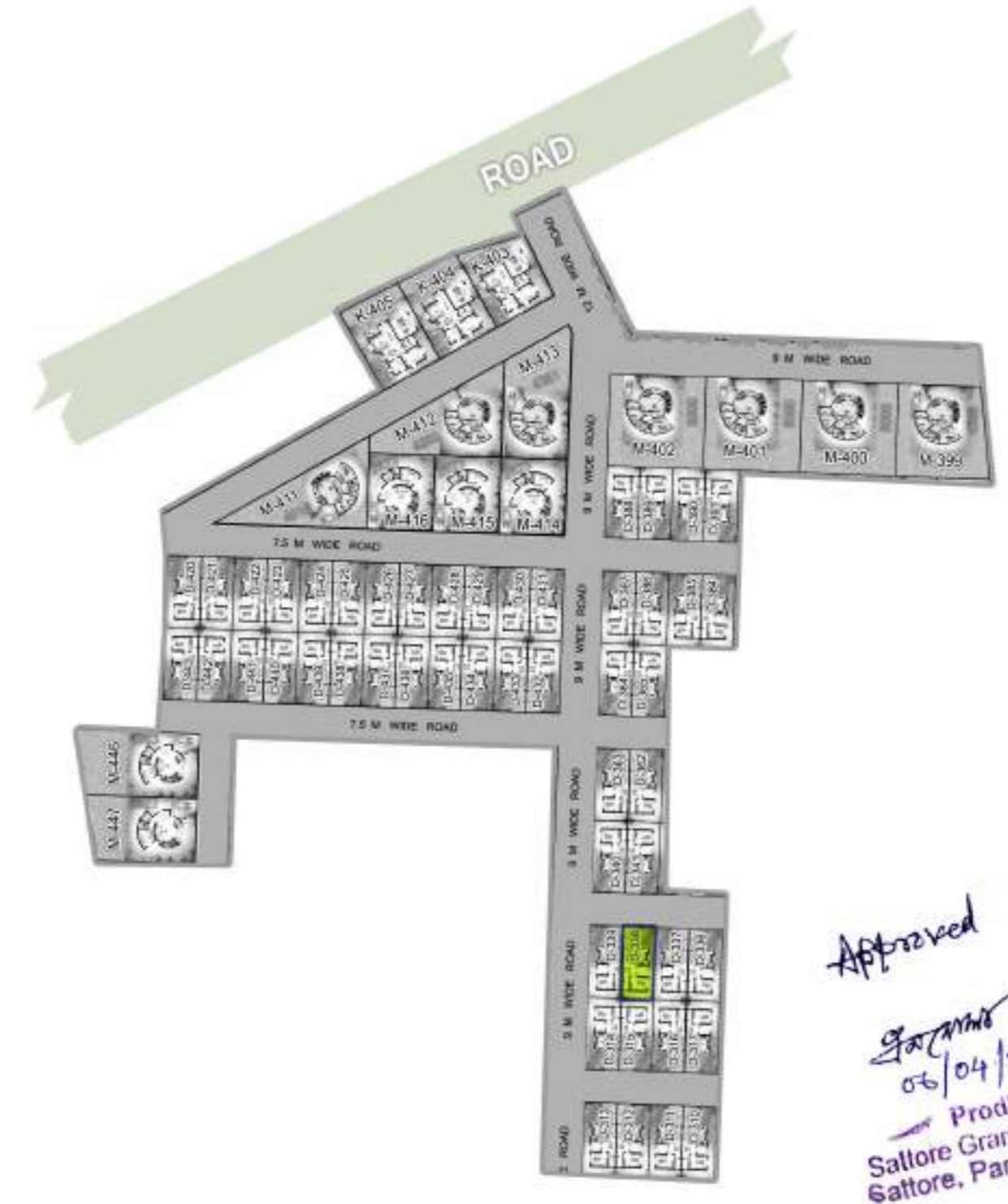
SECTION
SCALE - 1:100



GROUND FLOOR PLAN
SCALE - 1:100



GROUND FLOOR PLAN
SCALE - 1:100



SITE PLAN
SCALE - 1:600

PLOT AREA = 1344 SQ.FTS.

GROUND FLOOR & FIRST FLOOR
TOTAL BUILT UP AREA(G+1)= 1031 SQFT.

DOOR/WINDOW SCHEDULE

MASONRY OPENING	NO.	MASONRY OPENING
1000 X 2100	W1	1750 X 1400
950 X 2100	W2	900 X 1400
750 X 2100	W3	600 X 600
	W4	580 X 600

SPECIFICATIONS

- 1) ALL DIMENSIONS ARE GIVEN IN MM. OTHERWISE MENTION.
- 2) DEPTH OF SEMI UNDER GROUND WATER RESERVOIR SHALL NOT EXCEED THE DEPTH OF FOUNDATION OF NEIGHBOURING COLUMNS.
- 3) 250 MM THICK FIRST CLASS BRICKWORK WITH CEMENT MORTAR (1:6) AT OUTSIDE WALLS.
- 4) 125 MM THICK FIRST CLASS BRICKWORK WITH CEMENT MORTAR (1:4) WITH APPROVED HB NETTING IN EVERY ALTERNATE LAYER AT INSIDE WALLS.
- 5) R.C.C. WORK WITH STONE CHIPS, SAND, CEMENT (4:2:1)
- 6) CONCRETE GRADE M-20, STEEL GRADE FE-500.
- 7) PLASTERING WITH C.M (1:6) FOR BRICK WORK & (1:4) FOR CEILING.
- 8) PLAIN CEMENT CONCRETE WITH BRICK KHOA, SAND, CEE (6:3:1)
- 9) LIME TERRACING WITH BRICK KHOA, SURKI, LIME (7:2:2)
- 10) ALL PRECAUTIONARY MEASURE WILL BE TAKEN AT THE TIME OF CONSTRUCTION.

bliswani
Mansura Manojan Garwal
Lic. No. 567 (F), C.M.C.
SE. BYP. ED VALUER
VI, SE. A. TO. NICE ROAD
DHANUPTA-750 028

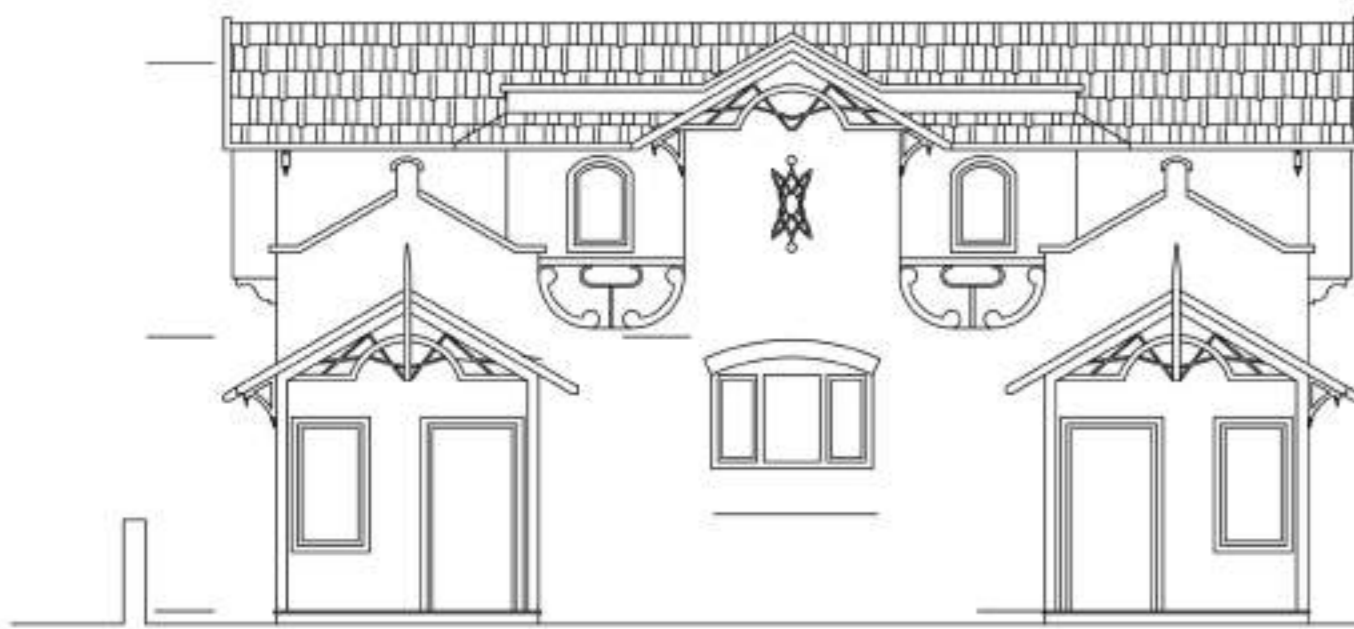
SIGNATURE OF ENGINEER (TRACED BY)

KRISHNA CHARITA ECHOHOMES
Partner

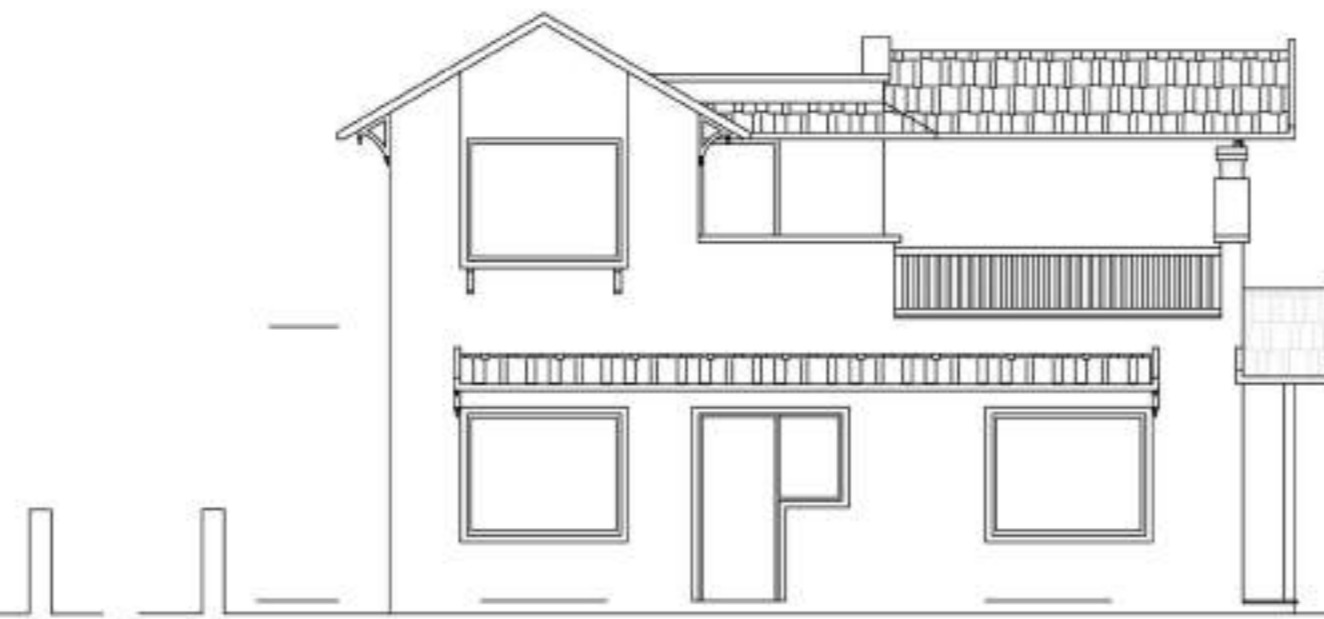
SIGNATURE OF OWNER'S

PROPOSED BUNGLOW
BUILDING PLAN SANCTION UNIT NO. D-338
AT MOUZA- KHANJANPUR, J.L. NO. 35, L.R.
KHATIAN NO. 1034, R.S. & L.R. DAG NO. 166,
162/861 UNDER SATTORE GRAM PANCHAYET,
P.S. PANRUI, DIST. BIRBHUM
UNDER THE PROJECT OF SOBUJ POTRO
AT SHANTI NIKETAN

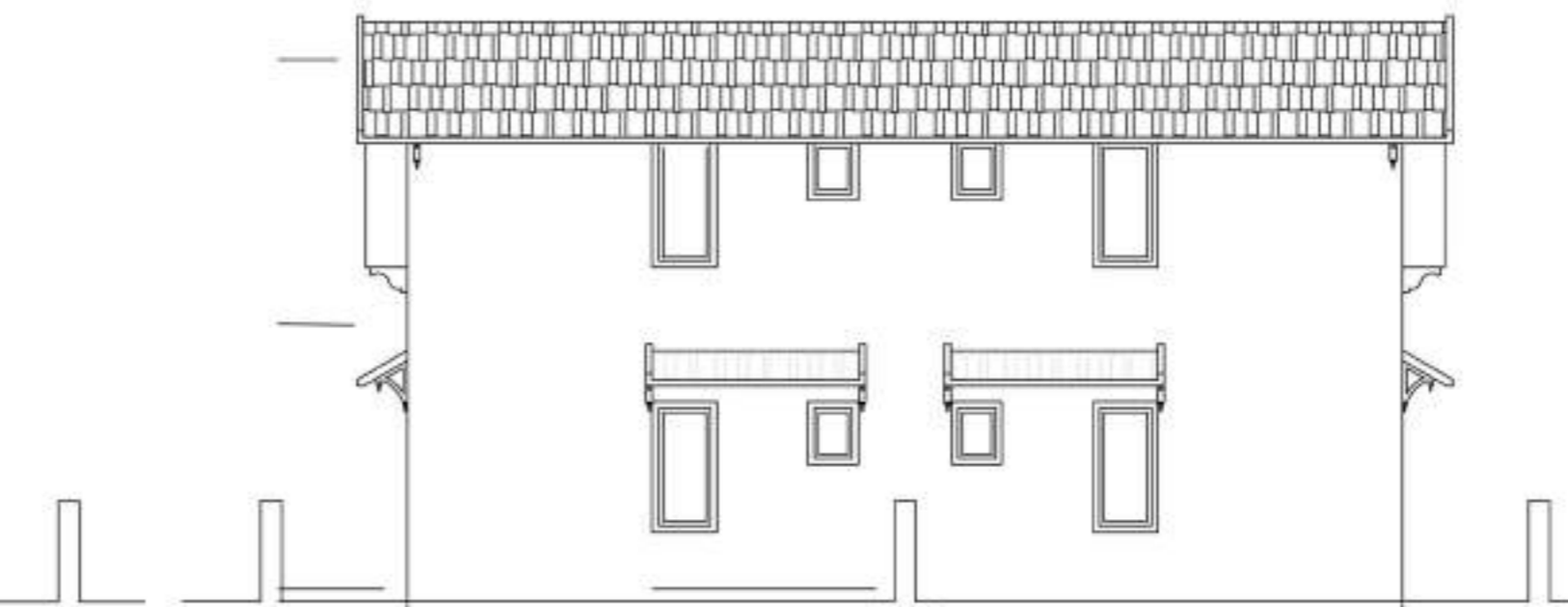
Approved
06/04/23
Proddhan
Sattore Gram Panchayat
Sattore, Panrui, Birbhum



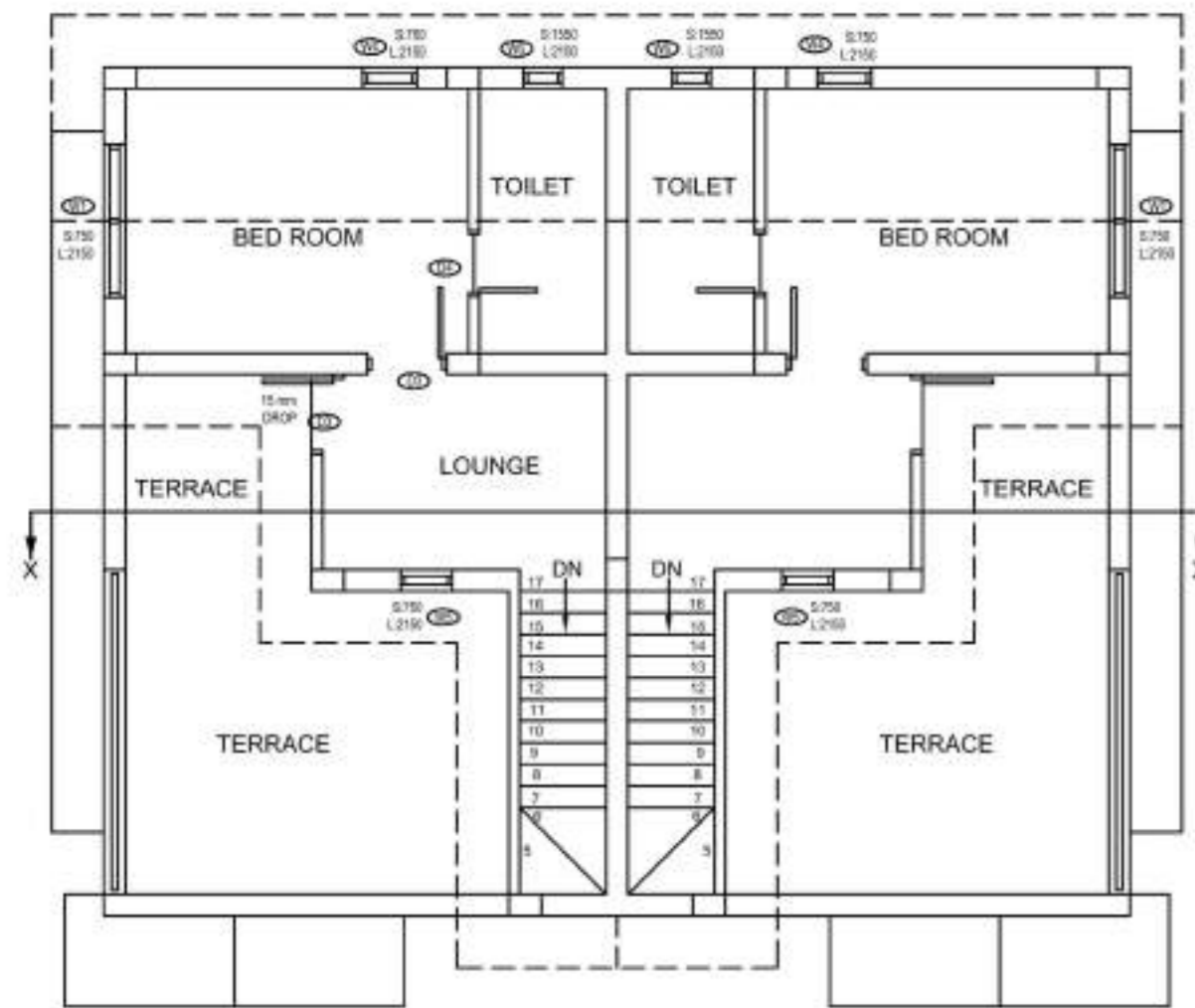
FRONT ELEVATION
SCALE - 1:100



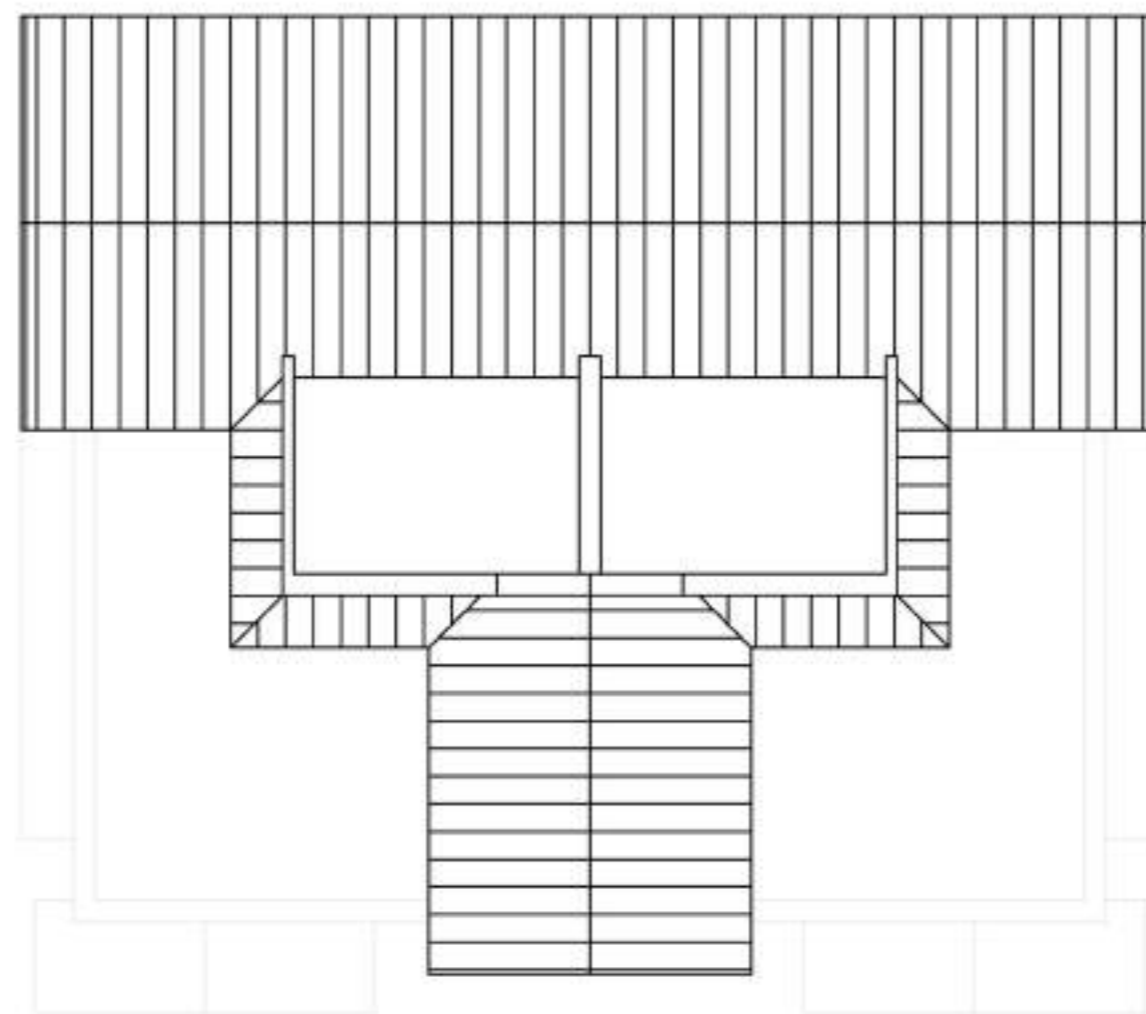
SIDE ELEVATION
SCALE - 1:100



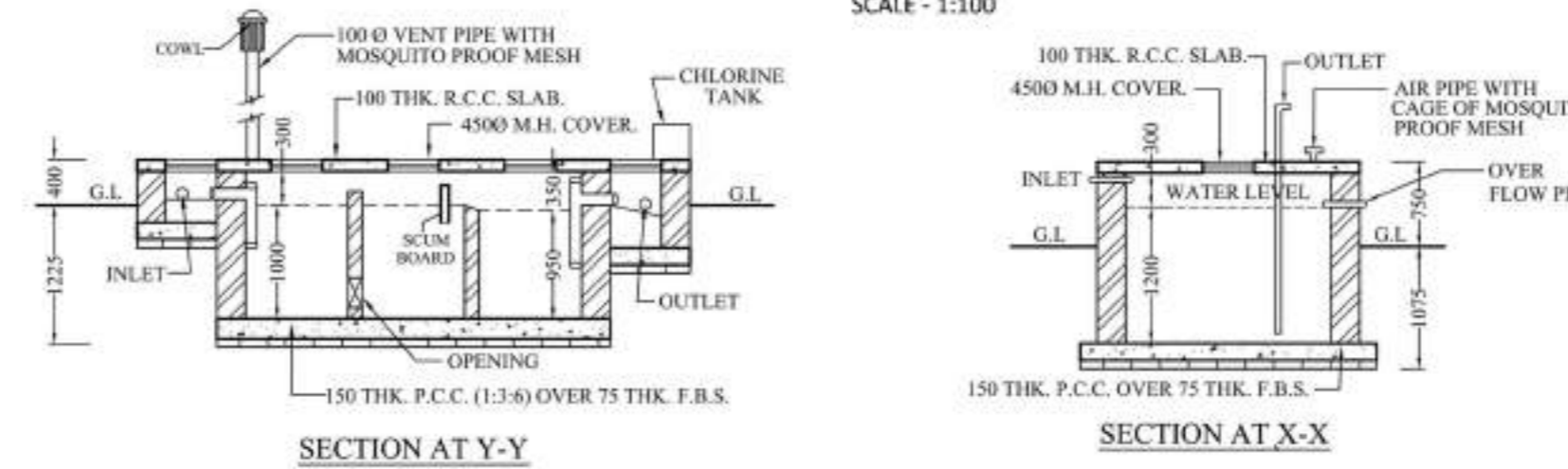
BACK ELEVATION
SCALE - 1:100



FIRST FLOOR PLAN
SCALE - 1:100

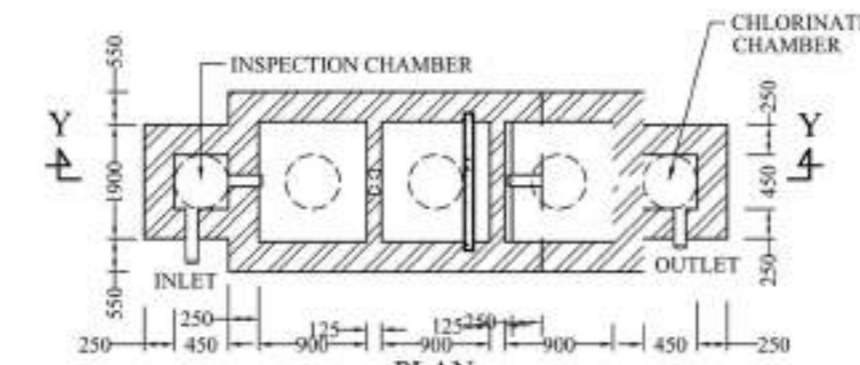


ROOF PLAN
SCALE - 1:100

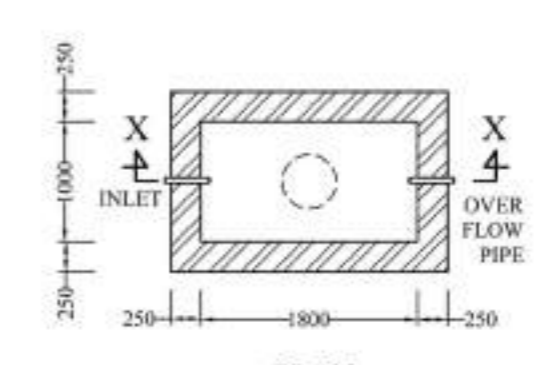


SECTION AT Y-Y

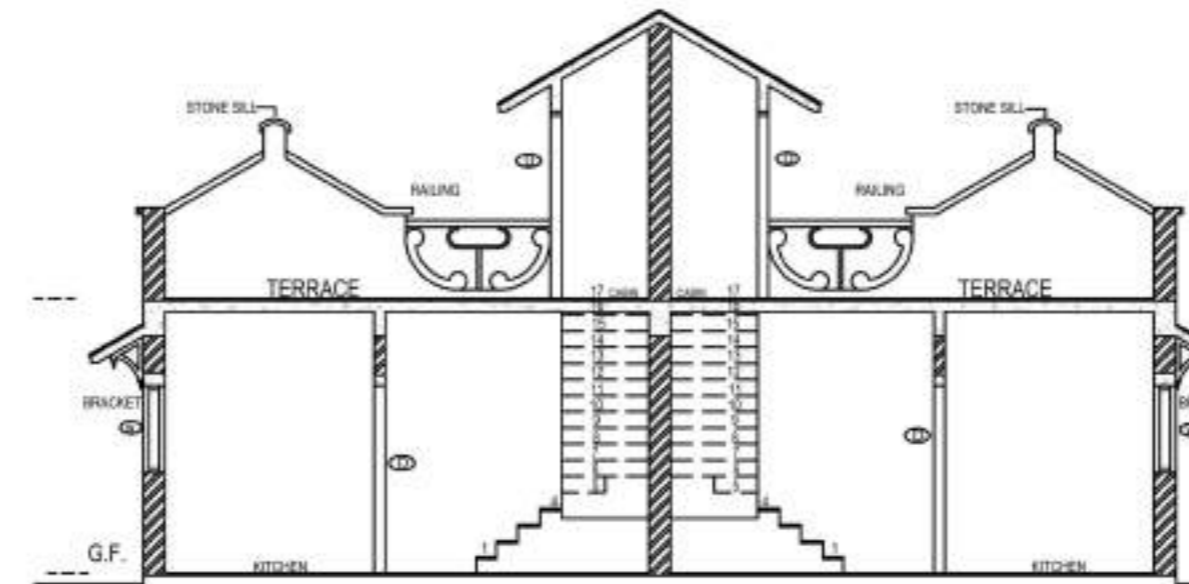
SECTION AT X-X



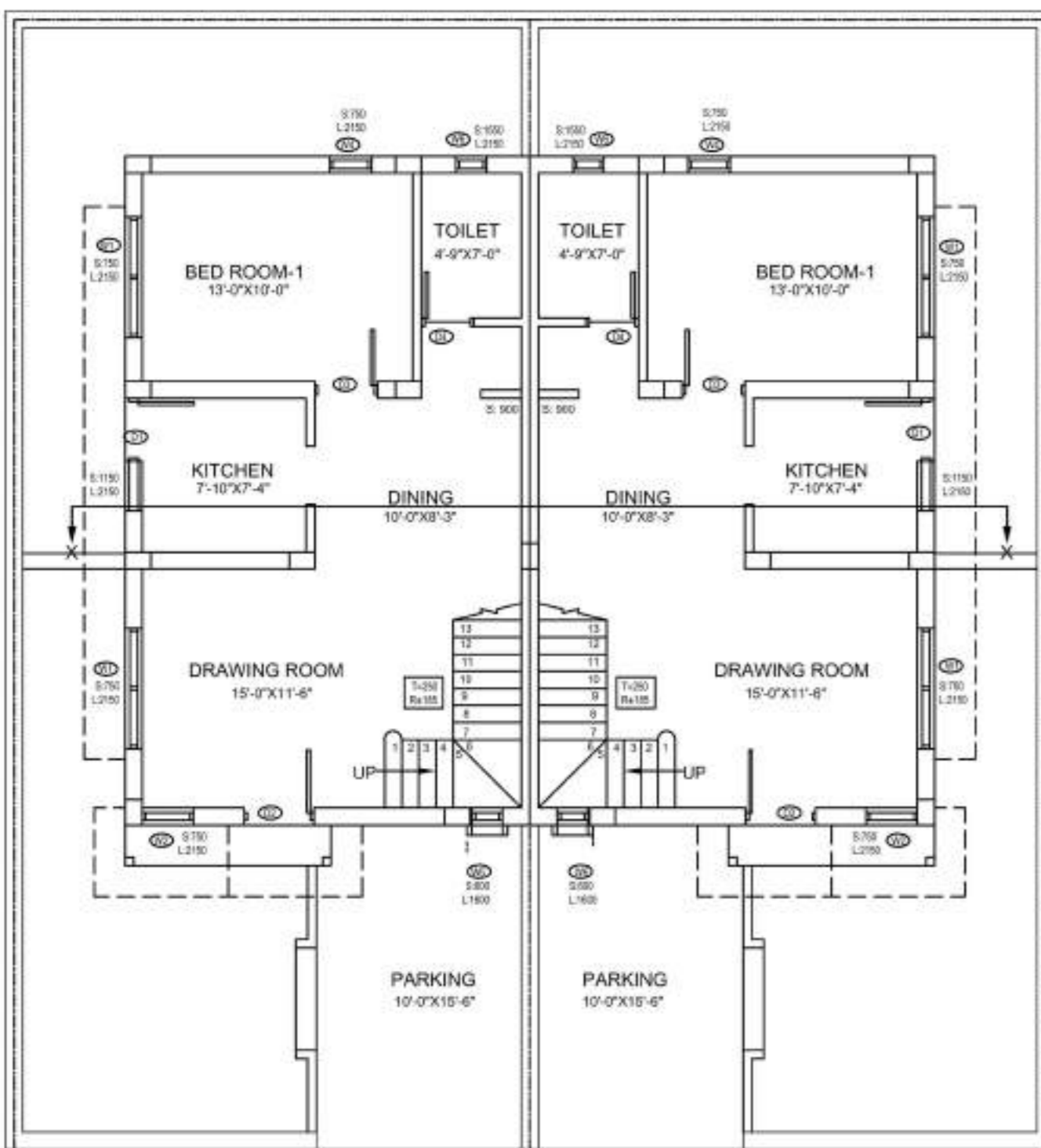
PLAN
DETAILS OF SEPTIC TANK
(FOR 20 USERS)
SCALE - 1:50



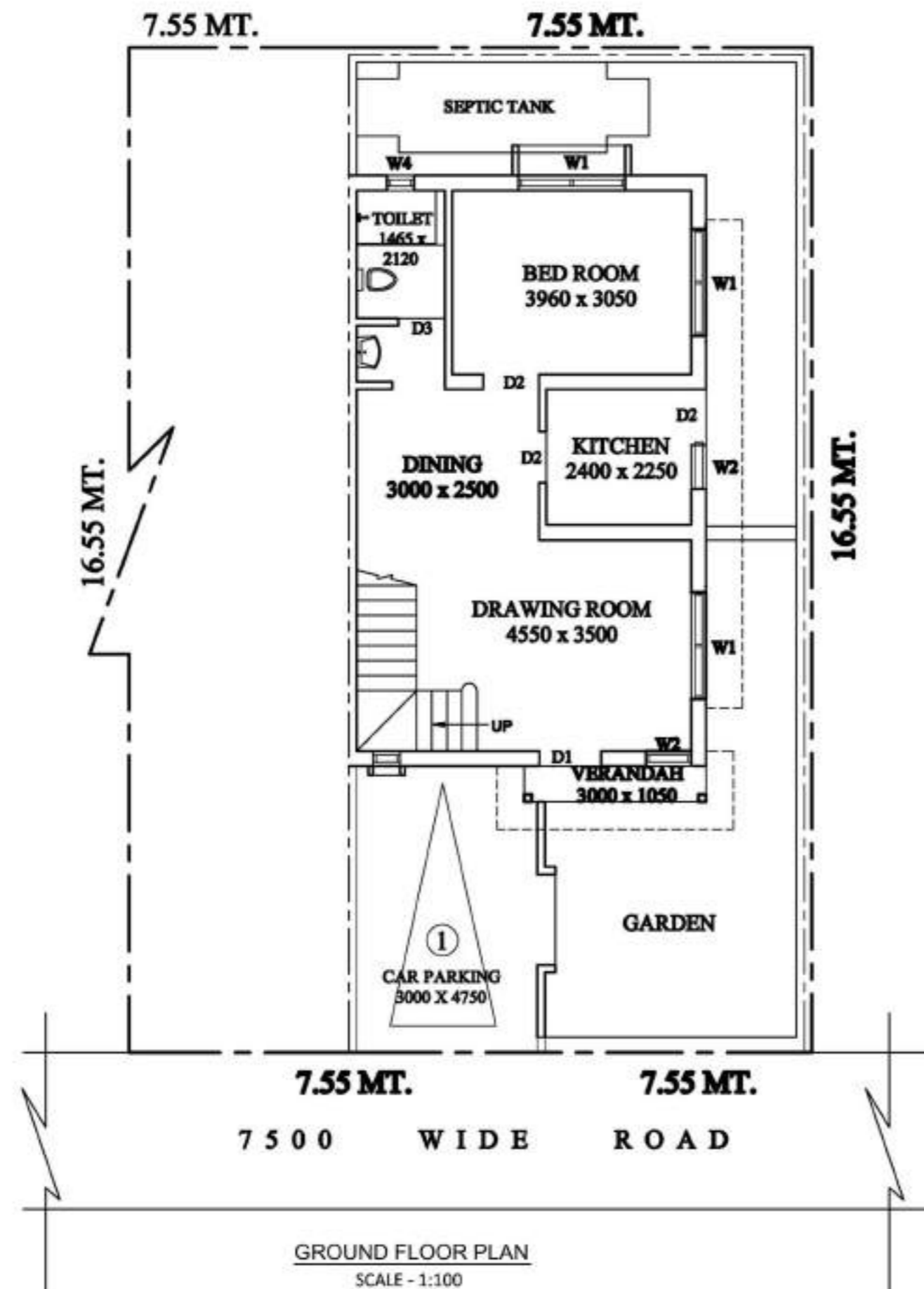
PLAN
DETAILS OF SEMI UNDER
GROUND WATER RESERVOIR
CAPACITY 400 GAL.
SCALE - 1:50



SECTION
SCALE - 1:100



GROUND FLOOR PLAN
SCALE - 1:100



7.55 MT. 7.55 MT.
7500 WIDE ROAD

GROUND FLOOR PLAN
SCALE - 1:100



SITE PLAN
SCALE - 1:600

PLOT AREA = 1344 SQ.FTS.

GROUND FLOOR & FIRST FLOOR
TOTAL BUILT UP AREA(G+1)= 1031 SQFT.

DOOR/WINDOW SCHEDULE

MASONRY OPENING	NO.	MASONRY OPENING
1000 X 2100	W1	1750 X 1400
950 X 2100	W2	900 X 1400
750 X 2100	W3	600 X 600
	W4	580 X 600

SPECIFICATIONS

- 1) ALL DIMENSIONS ARE GIVEN IN MM. OTHERWISE MENTION.
- 2) DEPTH OF SEMI UNDER GROUND WATER RESERVOIR SHALL NOT EXCEED THE DEPTH OF FOUNDATION OF NEIGHBOURING COLUMNS.
- 3) 250 MM THICK FIRST CLASS BRICKWORK WITH CEMENT MORTAR (1:6) AT OUTSIDE WALLS.
- 4) 125 MM THICK FIRST CLASS BRICKWORK WITH CEMENT MORTAR (1:4) WITH APPROVED HB NETTING IN EVERY ALTERNATE LAYER AT INSIDE WALLS.
- 5) R.C.C. WORK WITH STONE CHIPS, SAND, CEMENT (4:2:1)
- 6) CONCRETE GRADE M-20, STEEL GRADE FE-500.
- 7) PLASTERING WITH C.M (1:6) FOR BRICK WORK & (1:4) FOR CEILING.
- 8) PLAIN CEMENT CONCRETE WITH BRICK KHOA, SAND, CEE (6:3:1)
- 9) LIME TERRACING WITH BRICK KHOA, SURKI, LIME (7:2:2)
- 10) ALL PRECAUTIONARY MEASURE WILL BE TAKEN AT THE TIME OF CONSTRUCTION.

bliswani
Mansura Narayan Barwad
Lic. No. 567 (F), C.M.C.
SE. BYPASS VALMUR
VI, SE. 11, TO: NICE ROAD
DHANUPTA-750 028

SIGNATURE OF ENGINEER (TRACED BY)

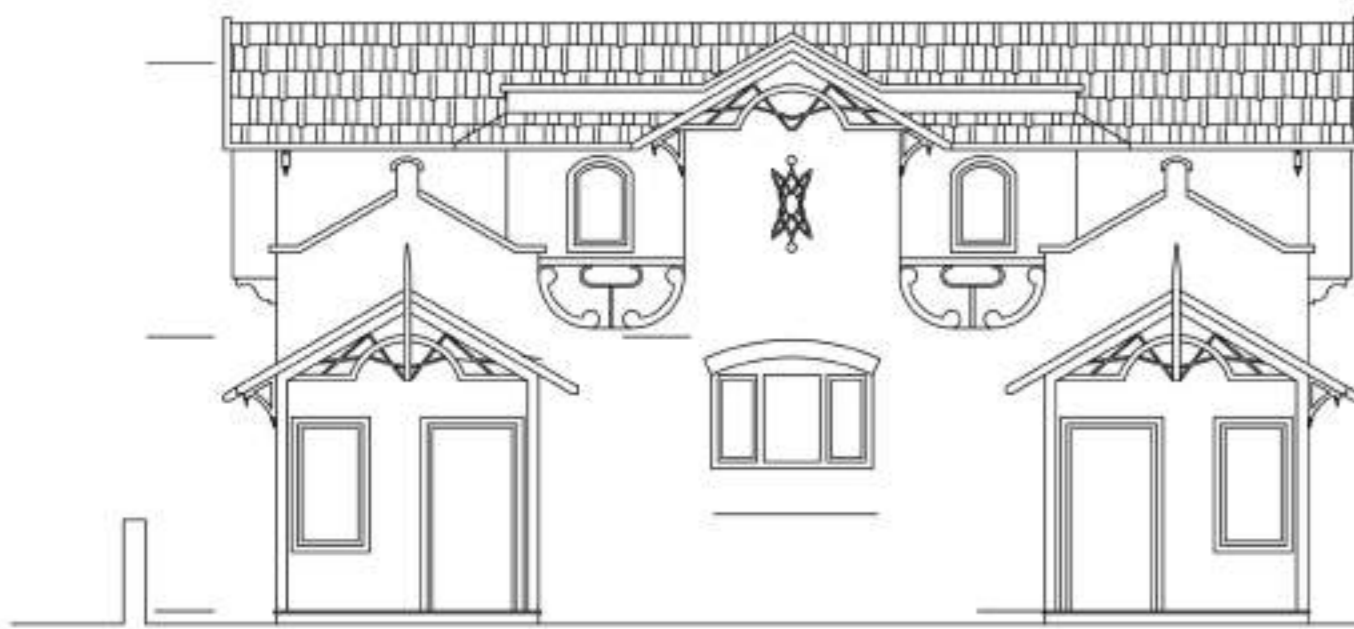
KRISHNA CHARITA ECHOHOMES
Partner

SIGNATURE OF OWNER'S

PROPOSED BUNGLOW
BUILDING PLAN SANCTION UNIT NO. D-339
AT MOUZA- KHANJANPUR, J.L. NO. 35, L.R.
KHATIAN NO. 1034, R.S. & L.R. DAG NO. 166,
162/861 UNDER SATTORE GRAM PANCHAYET,
P.S. PANRUI, DIST. BIRBHUM
UNDER THE PROJECT OF SOBUJ POTRO
AT SHANTI NIKETAN

SCALE - 1:100, 1:50, 1:200, 1:600

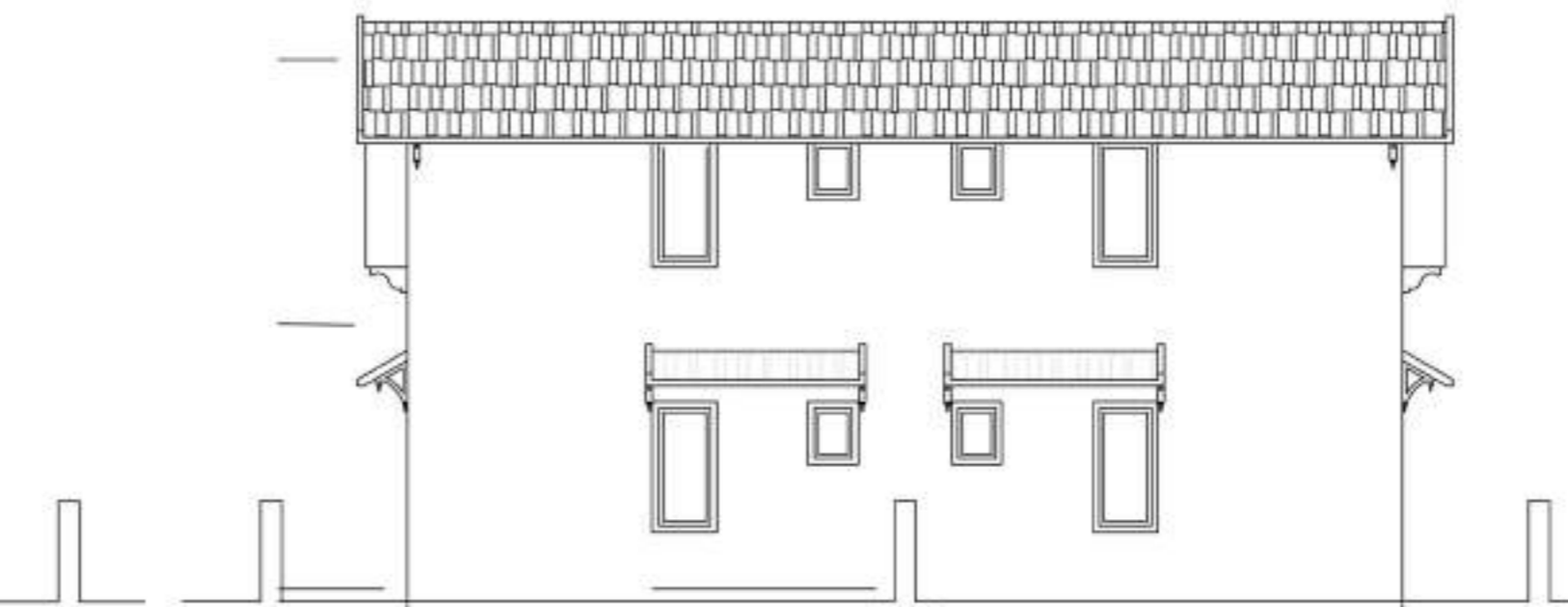
Approved
05/04/23
Proddhan
Sattore Gram Panchayat
Sattore, Panrui, Birbhum



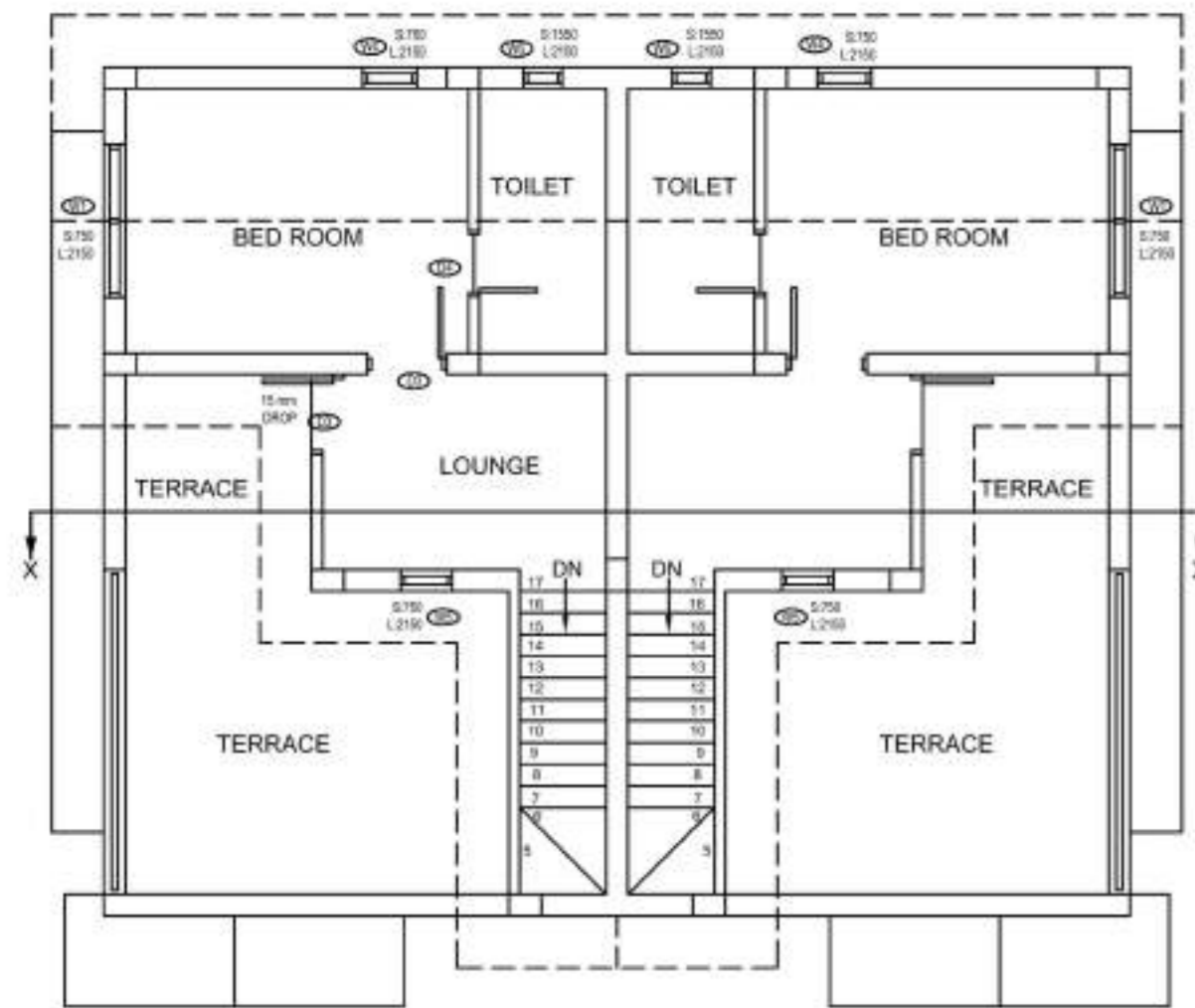
FRONT ELEVATION
SCALE - 1:100



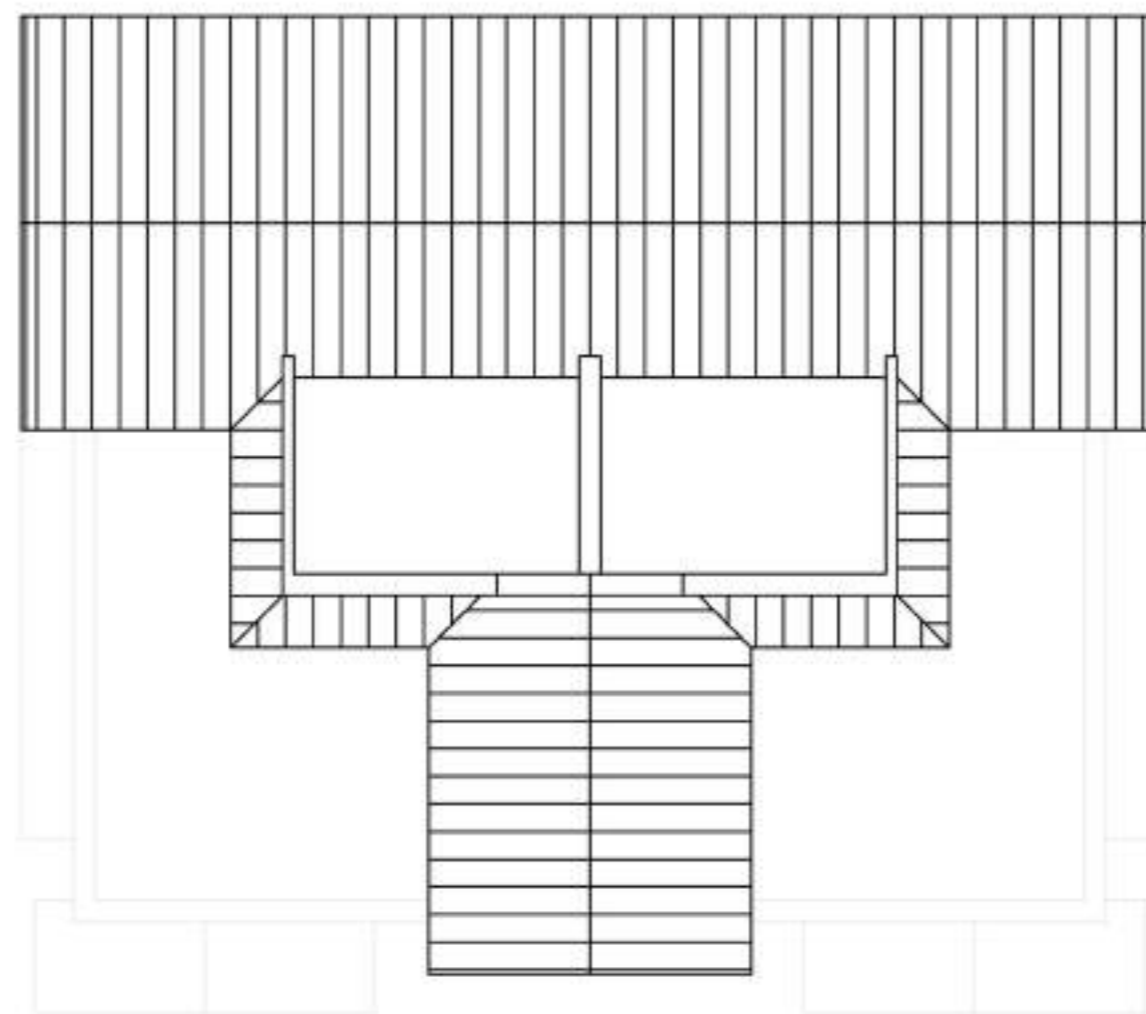
SIDE ELEVATION
SCALE - 1:100



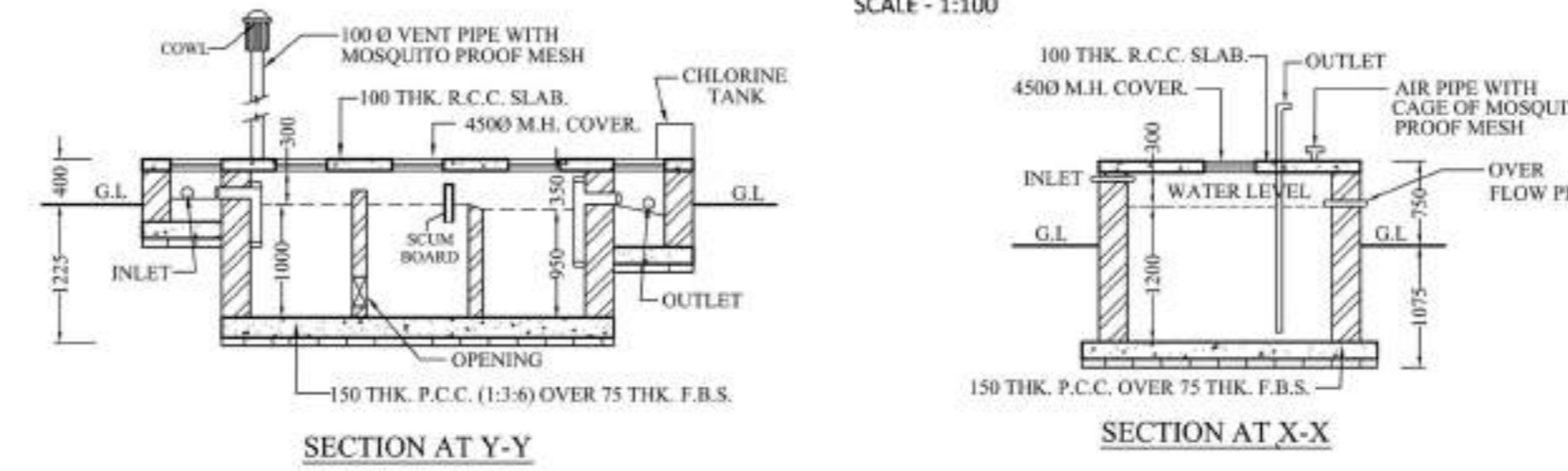
BACK ELEVATION
SCALE - 1:100



FIRST FLOOR PLAN
SCALE - 1:100

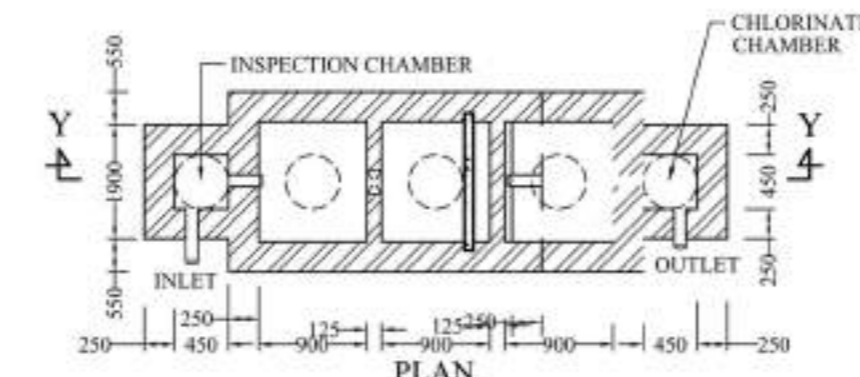


ROOF PLAN
SCALE - 1:100

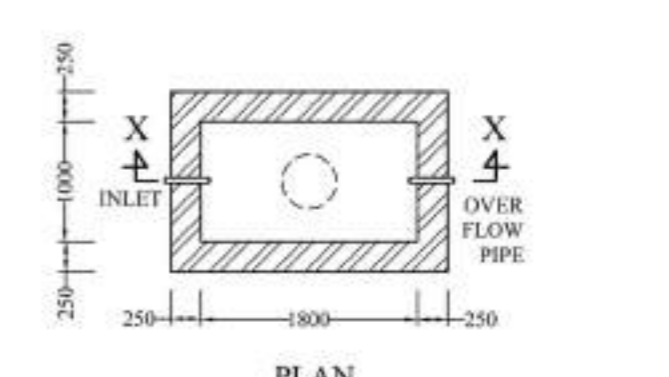


SECTION AT Y-Y

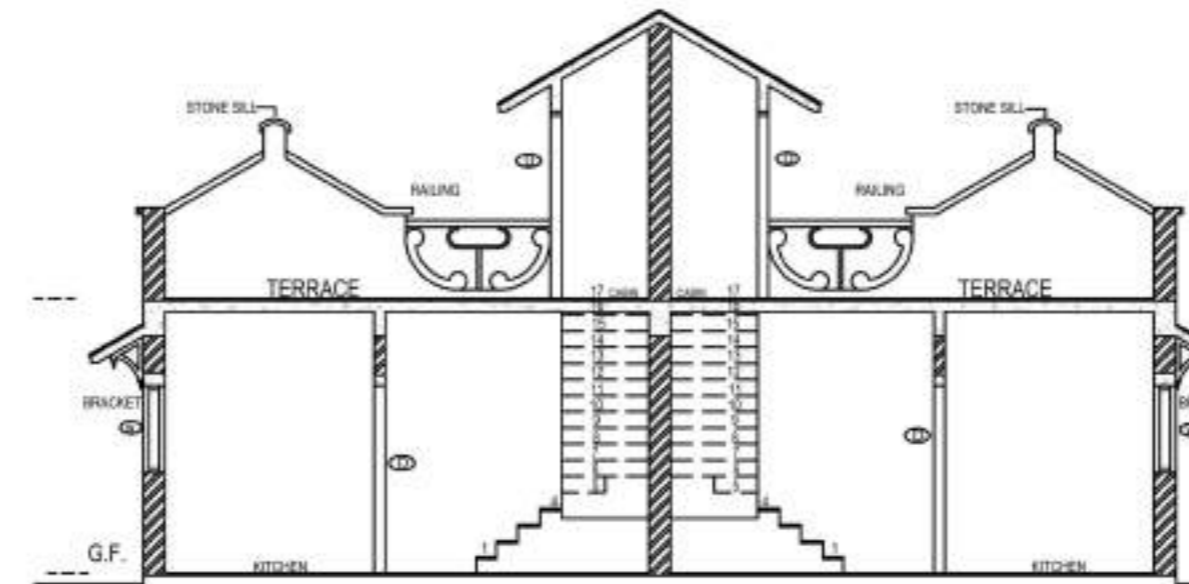
SECTION AT X-X



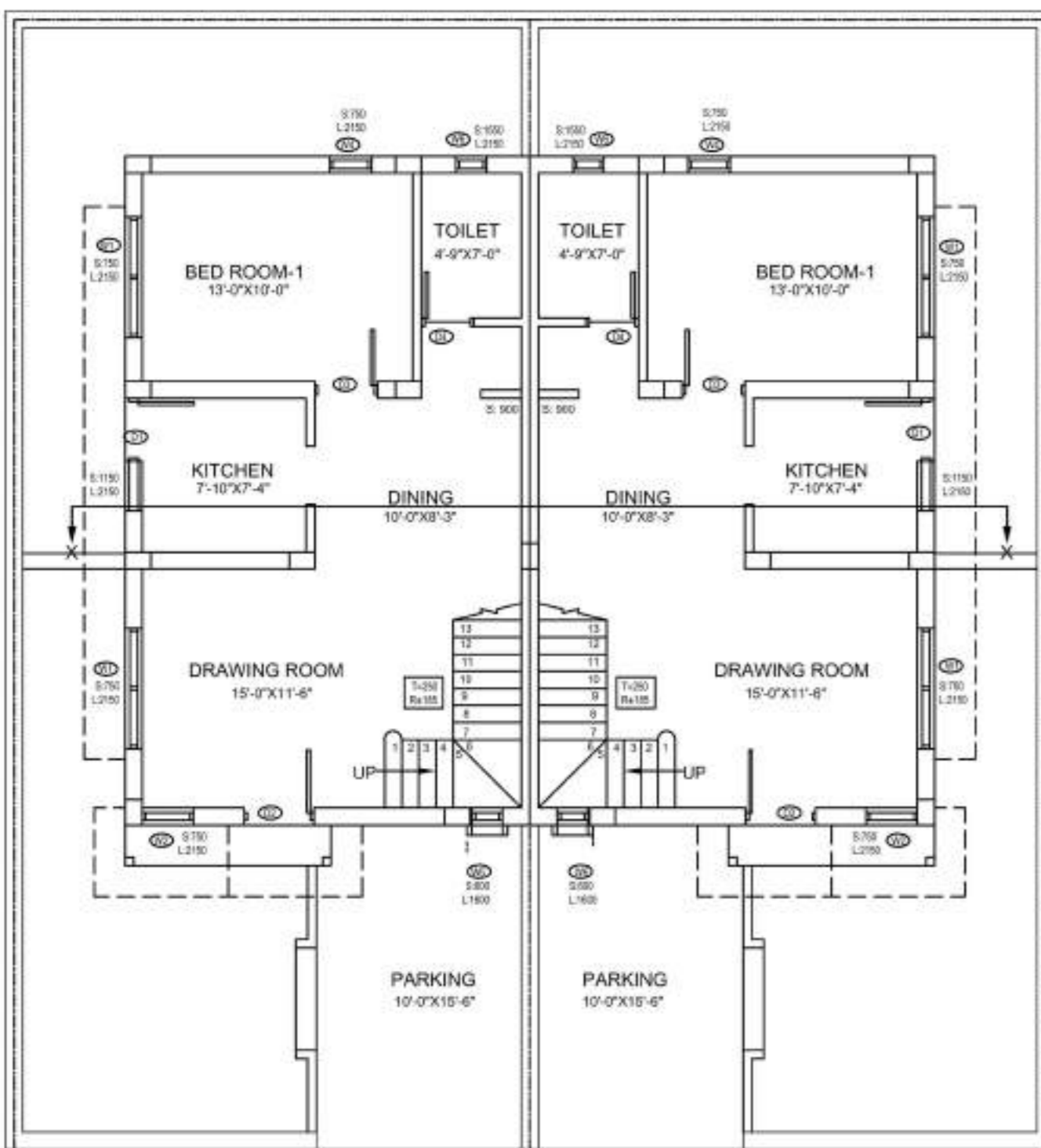
PLAN
DETAILS OF SEPTIC TANK
(FOR 20 USERS)
SCALE - 1:50



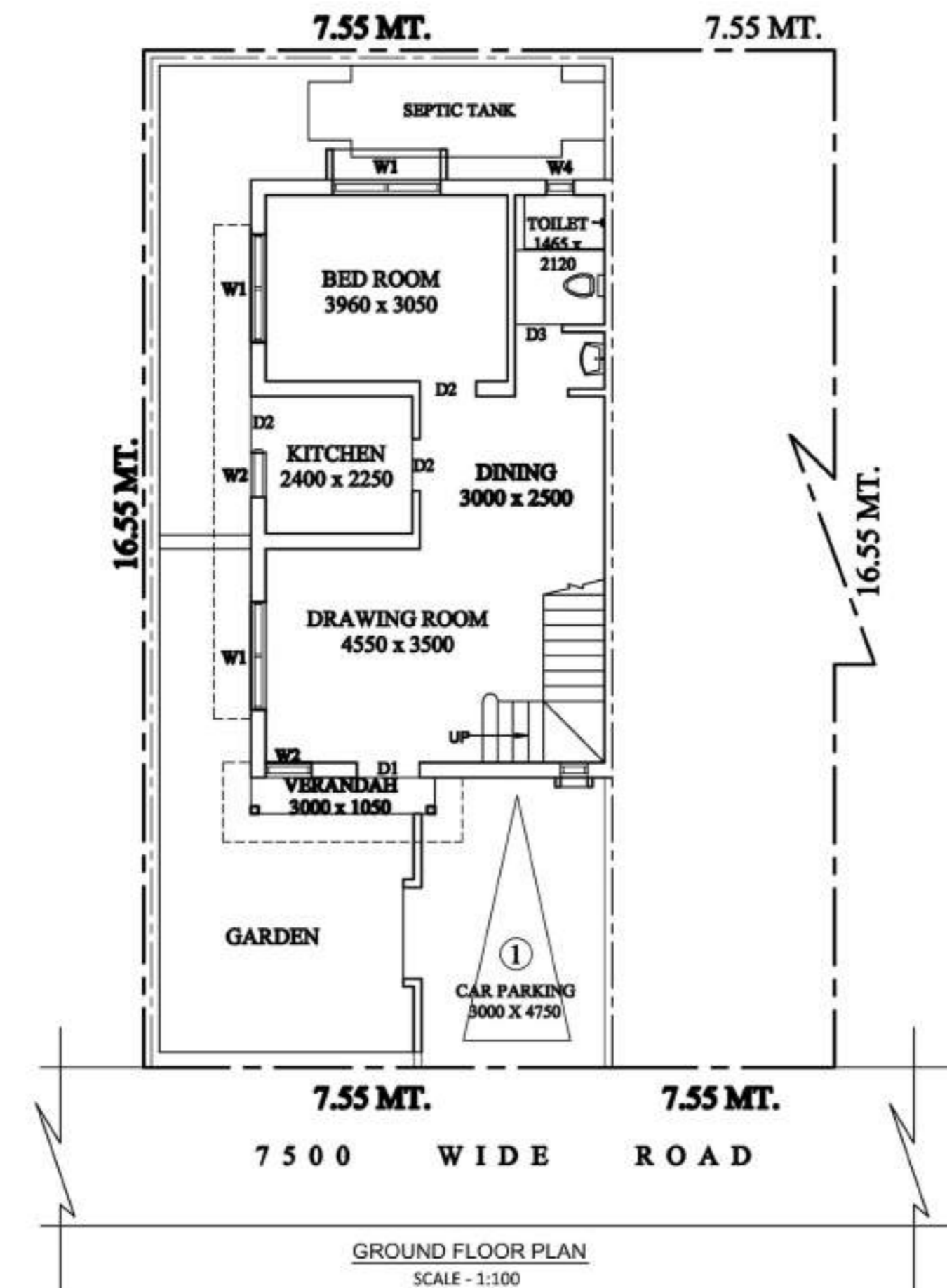
PLAN
DETAILS OF SEMI UNDER
GROUND WATER RESERVOIR
CAPACITY 400 GAL.
SCALE - 1:50



SECTION
SCALE - 1:100



GROUND FLOOR PLAN
SCALE - 1:100



7.55 MT. 7.55 MT.
7.55 MT. 7.55 MT.
7500 WIDE ROAD

GROUND FLOOR PLAN
SCALE - 1:100



SITE PLAN
SCALE - 1:600

PLOT AREA = 1344 SQ.FTS.

GROUND FLOOR & FIRST FLOOR
TOTAL BUILT UP AREA(G+1)= 1031 SQFT.

DOOR/WINDOW SCHEDULE

MASONRY OPENING	NO.	MASONRY OPENING
1000 X 2100	W1	1750 X 1400
950 X 2100	W2	900 X 1400
750 X 2100	W3	600 X 600
	W4	580 X 600

SPECIFICATIONS

- 1) ALL DIMENSIONS ARE GIVEN IN MM. OTHERWISE MENTION.
- 2) DEPTH OF SEMI UNDER GROUND WATER RESERVOIR SHALL NOT EXCEED THE DEPTH OF FOUNDATION OF NEIGHBOURING COLUMNS.
- 3) 250 MM THICK FIRST CLASS BRICKWORK WITH CEMENT MORTAR (1:6) AT OUTSIDE WALLS.
- 4) 125 MM THICK FIRST CLASS BRICKWORK WITH CEMENT MORTAR (1:4) WITH APPROVED HB NETTING IN EVERY ALTERNATE LAYER AT INSIDE WALLS.
- 5) R.C.C. WORK WITH STONE CHIPS, SAND, CEMENT (4:2:1)
- 6) CONCRETE GRADE M-20, STEEL GRADE FE-500.
- 7) PLASTERING WITH C.M (1:6) FOR BRICK WORK & (1:4) FOR CEILING.
- 8) PLAIN CEMENT CONCRETE WITH BRICK KHOA, SAND, CEE (6:3:1)
- 9) LIME TERRACING WITH BRICK KHOA, SURKI, LIME (7:2:2)
- 10) ALL PRECAUTIONARY MEASURE WILL BE TAKEN AT THE TIME OF CONSTRUCTION.

blawani
Bhawani Manoj Kumar
L.I.C. No. 567 (3), C.M.C.
B-1, 1st FLOOR, VILLAGE
V.I. NO. 1, P.O. NETAJI ROAD
DURGAPUR-750 028

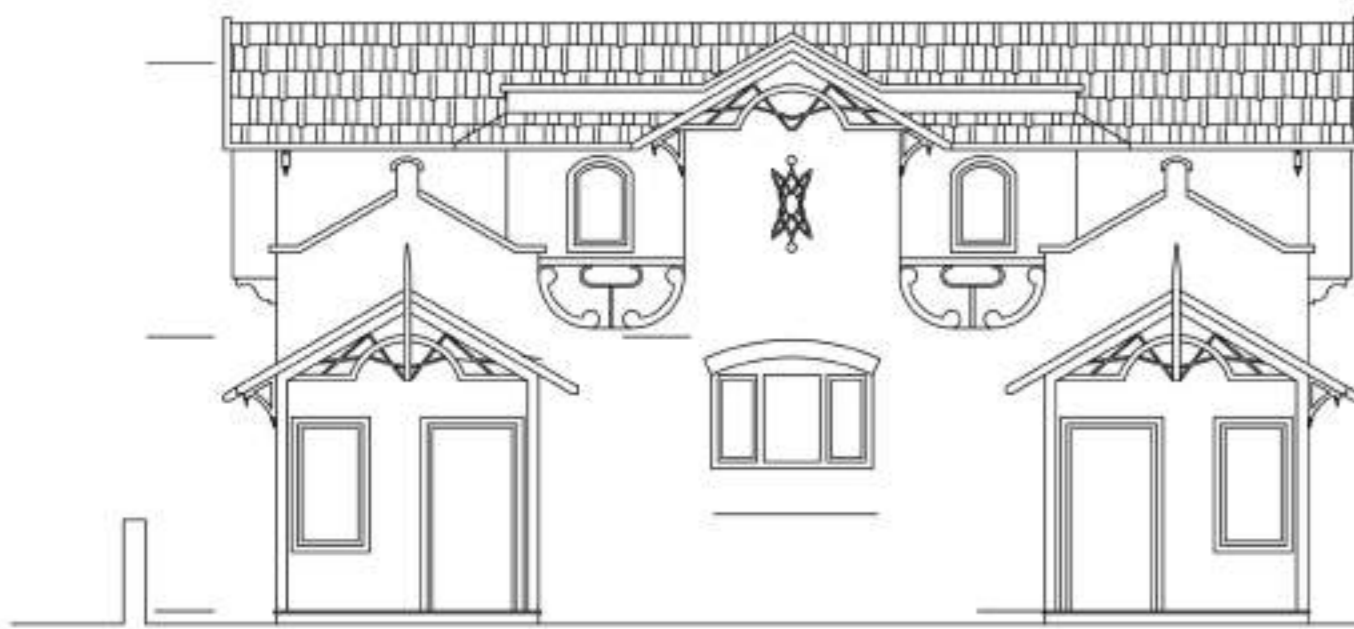
SIGNATURE OF ENGINEER (TRACED BY)

KRISHNA CHARITA ECHOHOMES
Partner

SIGNATURE OF OWNER'S

PROPOSED BUNGLOW
BUILDING PLAN SANCTION UNIT NO. D-340
AT MOUZA- KHANJANPUR, J.L. NO. 35, L.R.
KHATIAN NO. 1034, R.S. & L.R. DAG NO. 166,
UNDER SATTORE GRAM PANCHAYET, P.S.
PANRUI, DIST. BIRBHUM
UNDER THE PROJECT OF SOBUJ POTRO
AT SHANTI NIKETAN

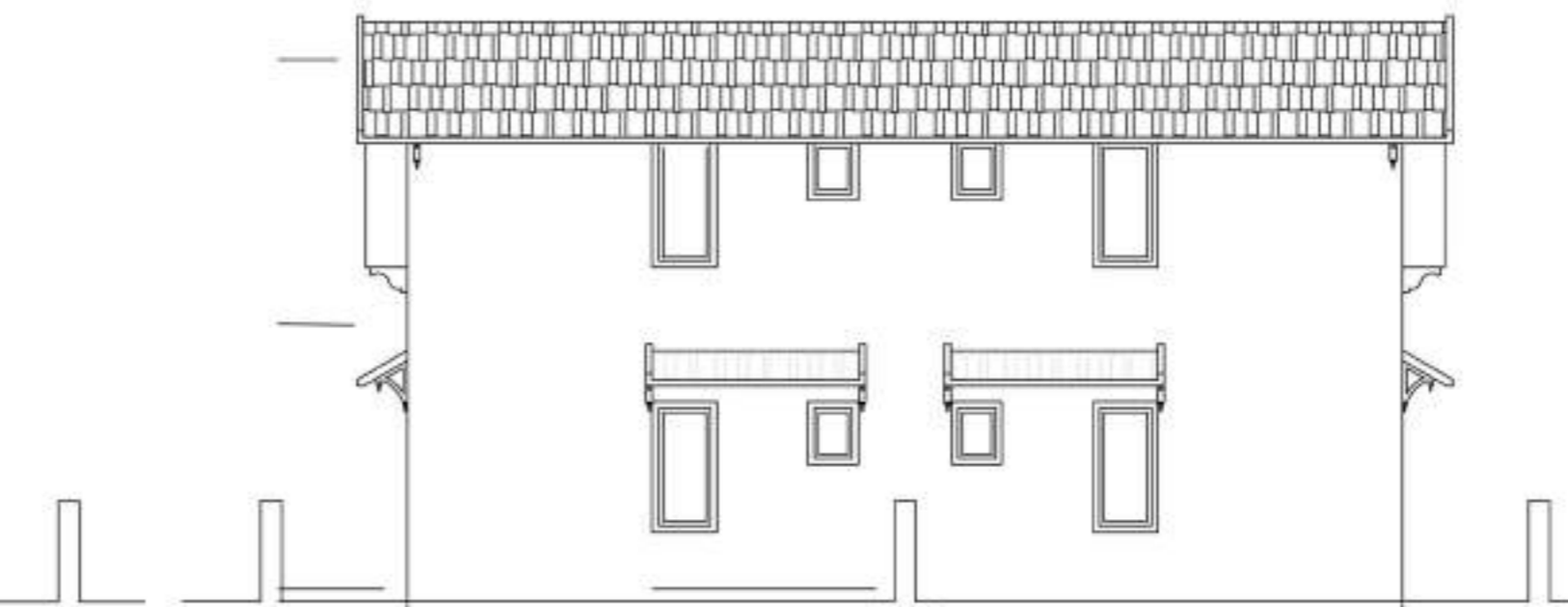
Approved
05/04/23
Pradhan
Sattore Gram Panchayat
Sattore, Panrui, Birbhum



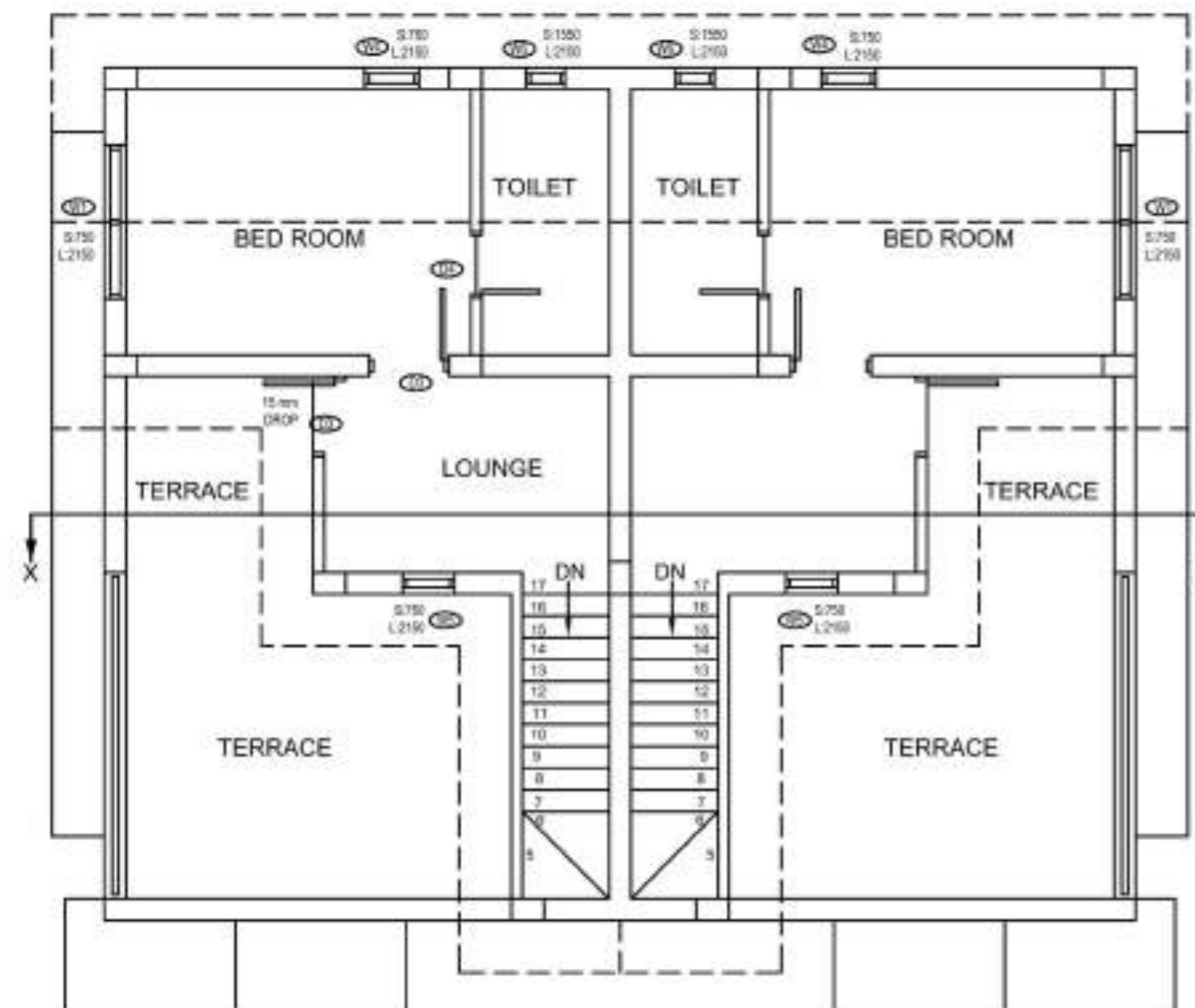
FRONT ELEVATION
SCALE - 1:100



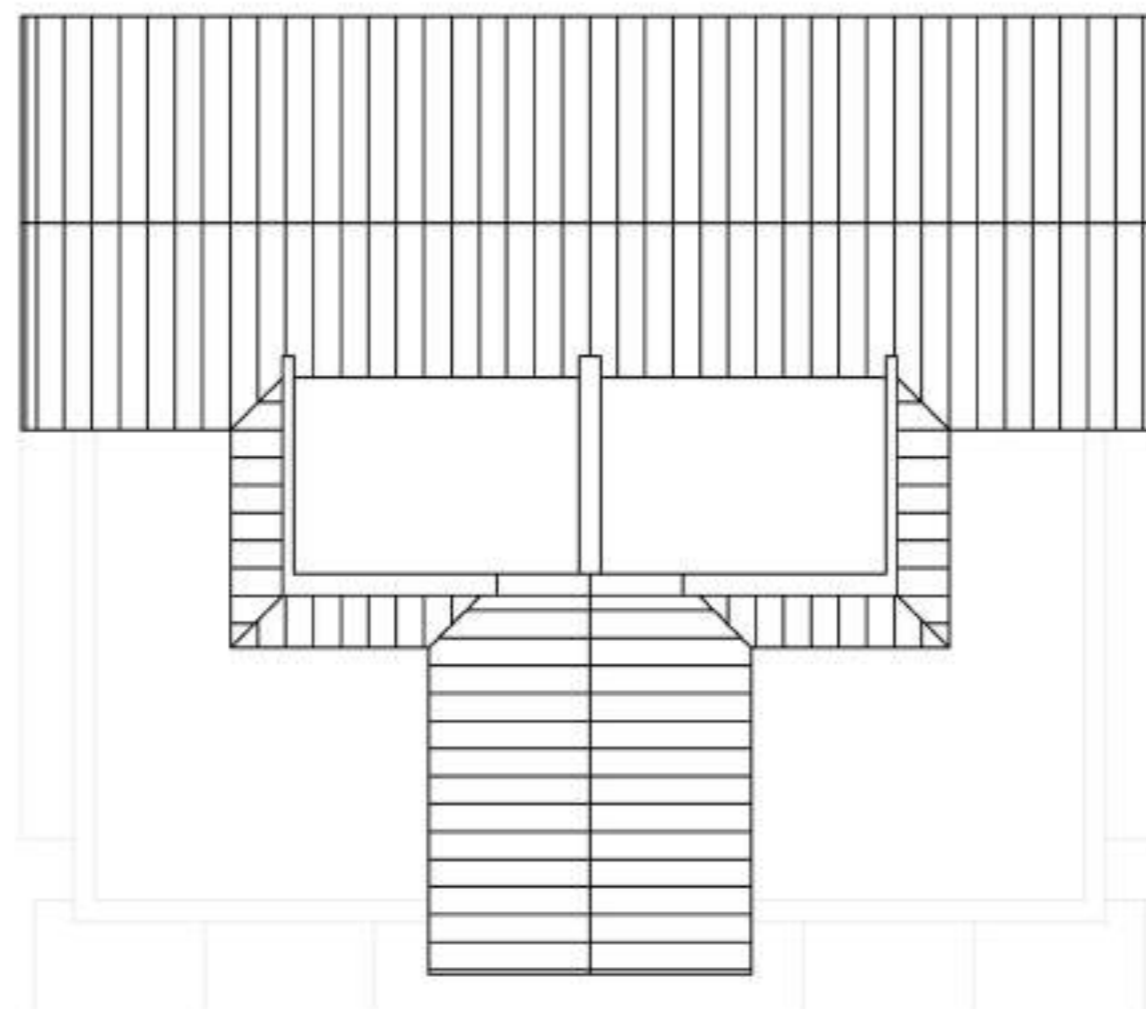
SIDE ELEVATION
SCALE - 1:100



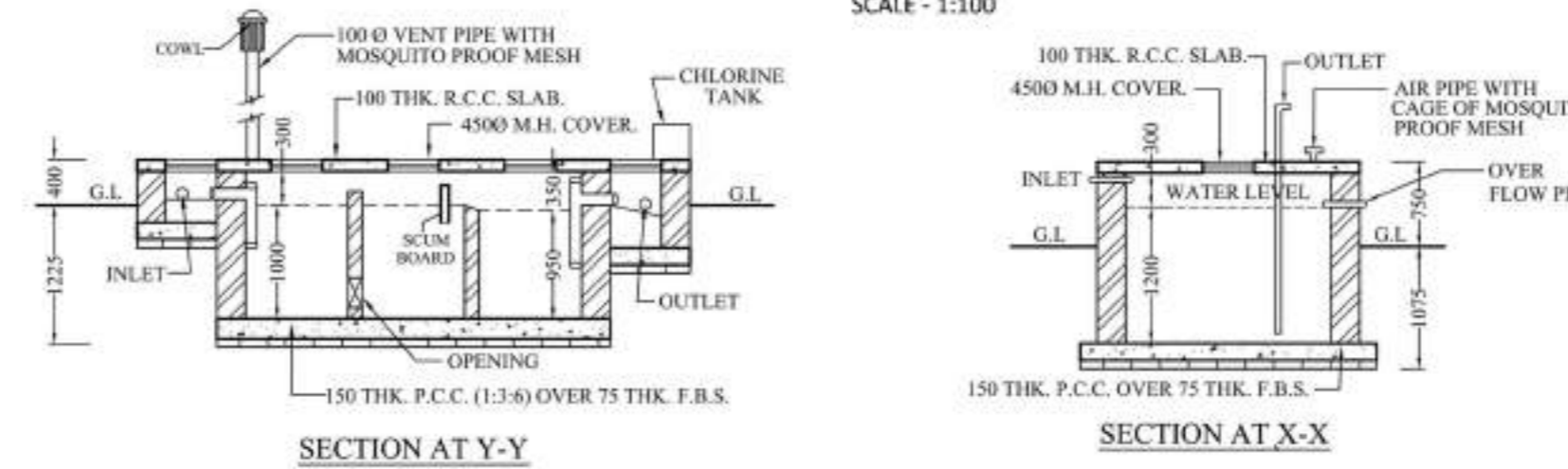
BACK ELEVATION
SCALE - 1:100



FIRST FLOOR PLAN
SCALE - 1:100

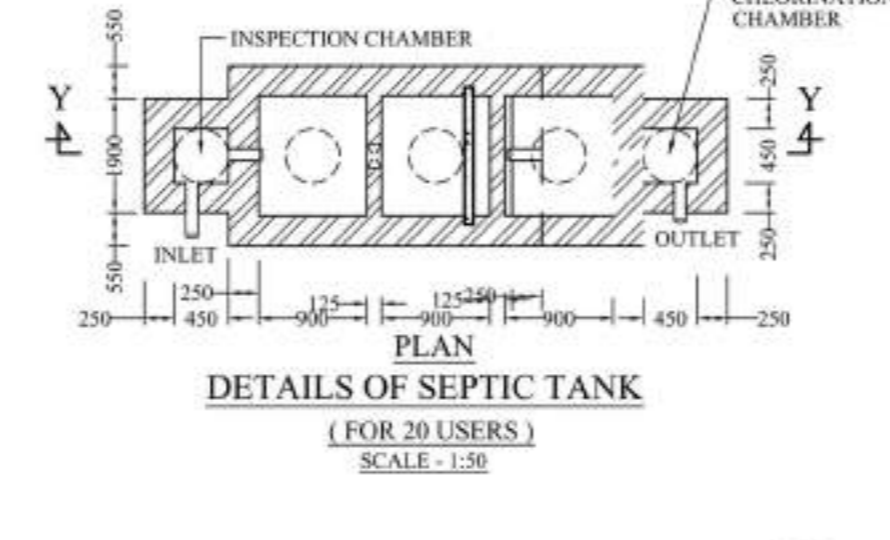


ROOF PLAN
SCALE - 1:100

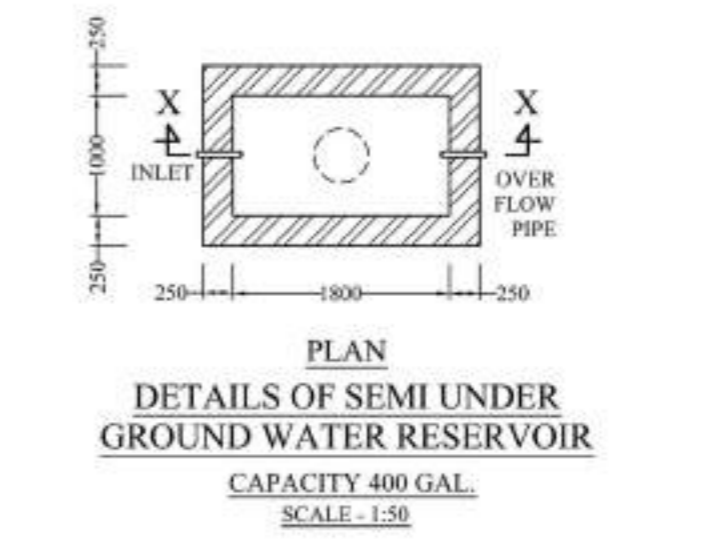


SECTION AT Y-Y

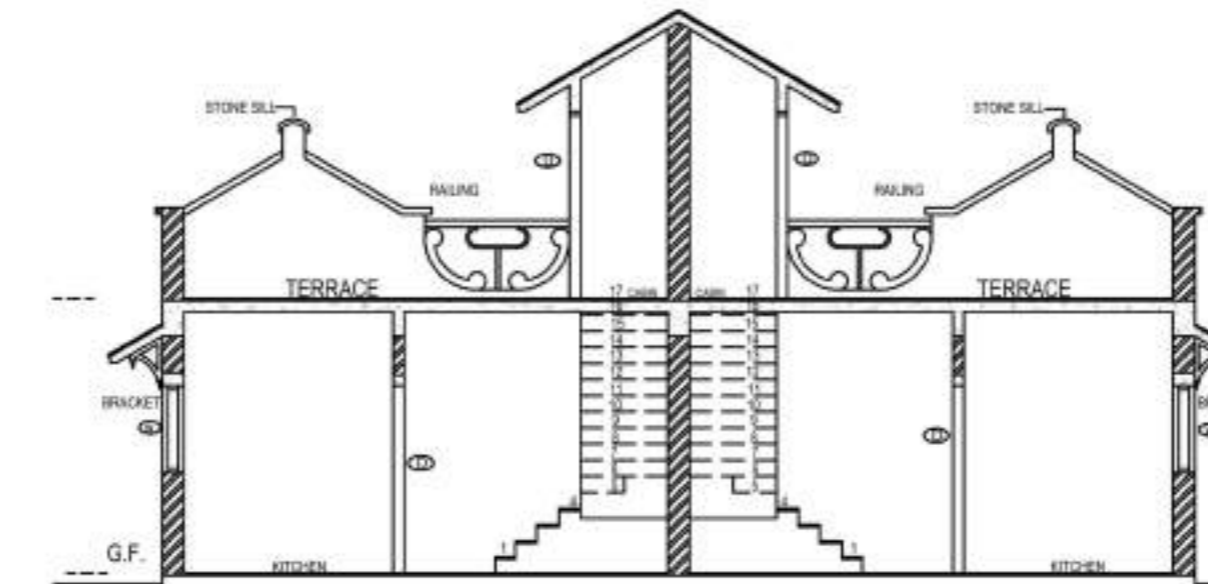
SECTION AT X-X



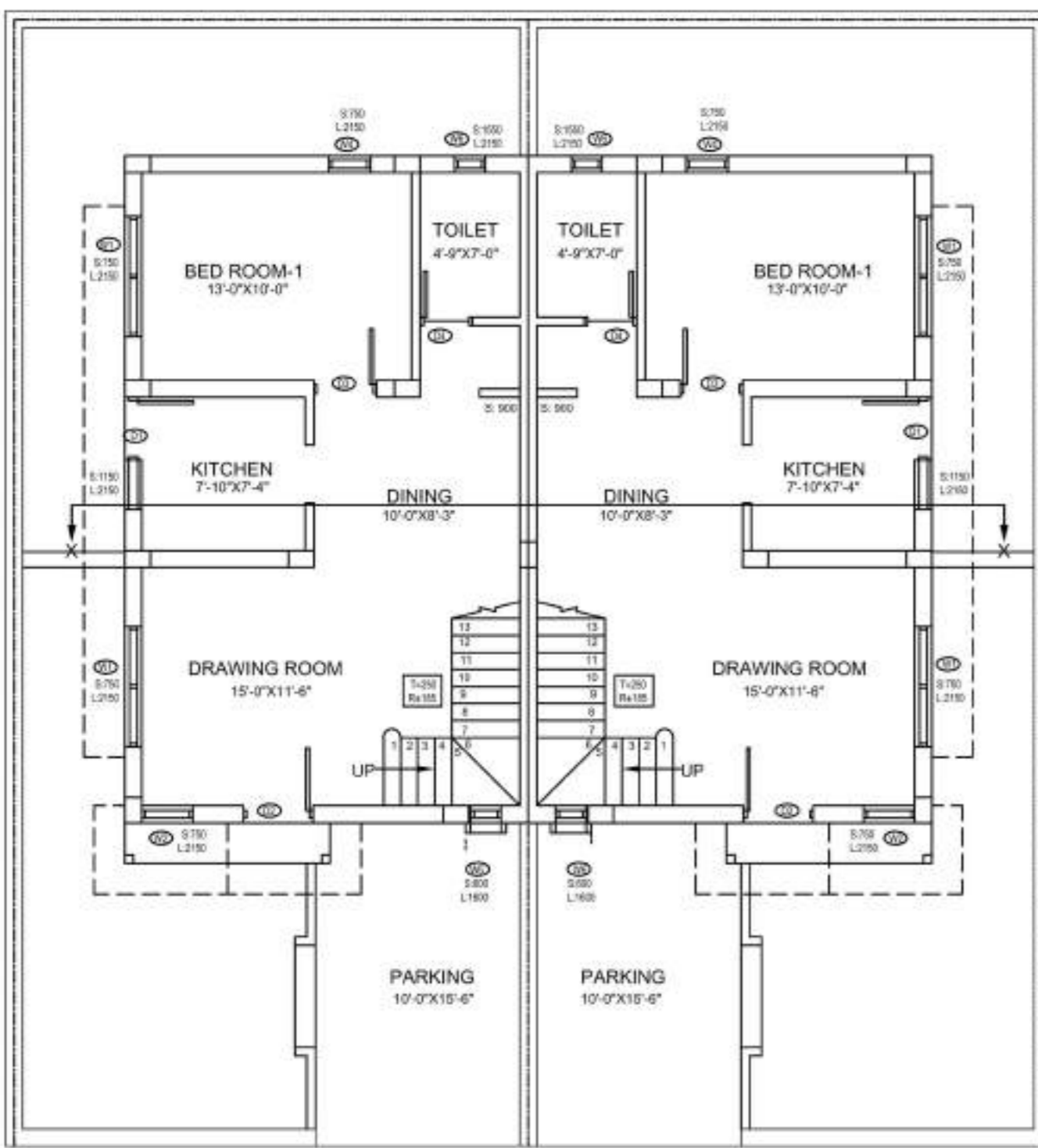
PLAN
DETAILS OF SEPTIC TANK
(FOR 20 USERS)
SCALE - 1:50



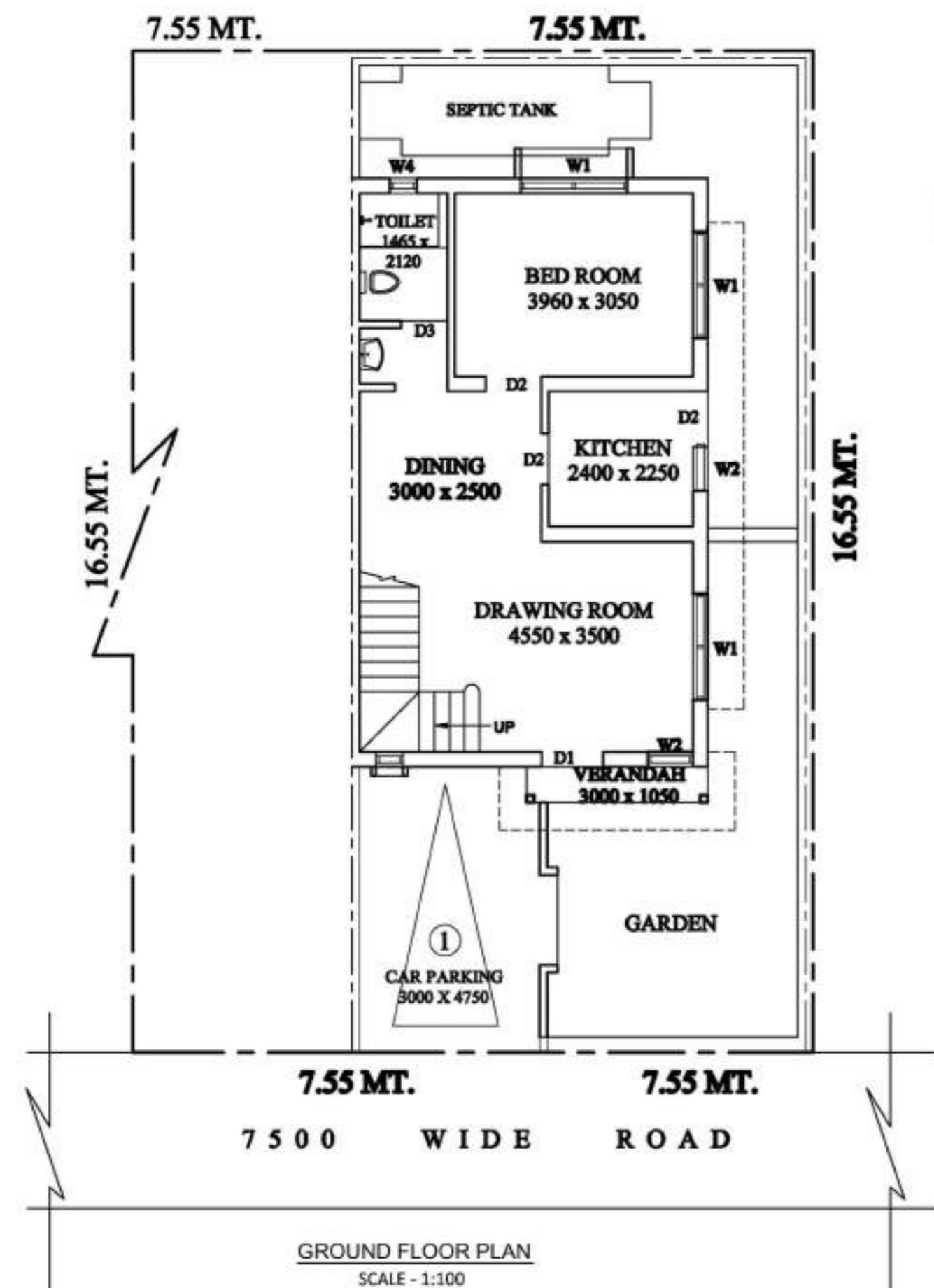
PLAN
DETAILS OF SEMI UNDER
GROUND WATER RESERVOIR
CAPACITY 400 GAL.
SCALE - 1:50



SECTION
SCALE - 1:100



GROUND FLOOR PLAN
SCALE - 1:100



GROUND FLOOR PLAN
SCALE - 1:100



SITE PLAN
SCALE - 1:600

PLOT AREA = 1344 SQ.FTS.

GROUND FLOOR & FIRST FLOOR
TOTAL BUILT UP AREA(G+1)= 1031 SQFT.

DOOR/WINDOW SCHEDULE

MASONRY OPENING	NO.	MASONRY OPENING
1000 X 2100	W1	1750 X 1400
950 X 2100	W2	900 X 1400
750 X 2100	W3	600 X 600
	W4	580 X 600

SPECIFICATIONS

- 1) ALL DIMENSIONS ARE GIVEN IN MM. OTHERWISE MENTION.
- 2) DEPTH OF SEMI UNDER GROUND WATER RESERVOIR SHALL NOT EXCEED THE DEPTH OF FOUNDATION OF NEIGHBOURING COLUMNS.
- 3) 250 MM THICK FIRST CLASS BRICKWORK WITH CEMENT MORTAR (1:6) AT OUTSIDE WALLS.
- 4) 125 MM THICK FIRST CLASS BRICKWORK WITH CEMENT MORTAR (1:4) WITH APPROVED HB NETTING IN EVERY ALTERNATE LAYER AT INSIDE WALLS.
- 5) R.C.C. WORK WITH STONE CHIPS, SAND, CEMENT (4:2:1)
- 6) CONCRETE GRADE M-20, STEEL GRADE FE-500.
- 7) PLASTERING WITH C.M (1:6) FOR BRICK WORK & (1:4) FOR CEILING.
- 8) PLAIN CEMENT CONCRETE WITH BRICK KHOA, SAND, CEE (6:3:1)
- 9) LIME TERRACING WITH BRICK KHOA, SURKI, LIME (7:2:2)
- 10) ALL PRECAUTIONARY MEASURE WILL BE TAKEN AT THE TIME OF CONSTRUCTION.

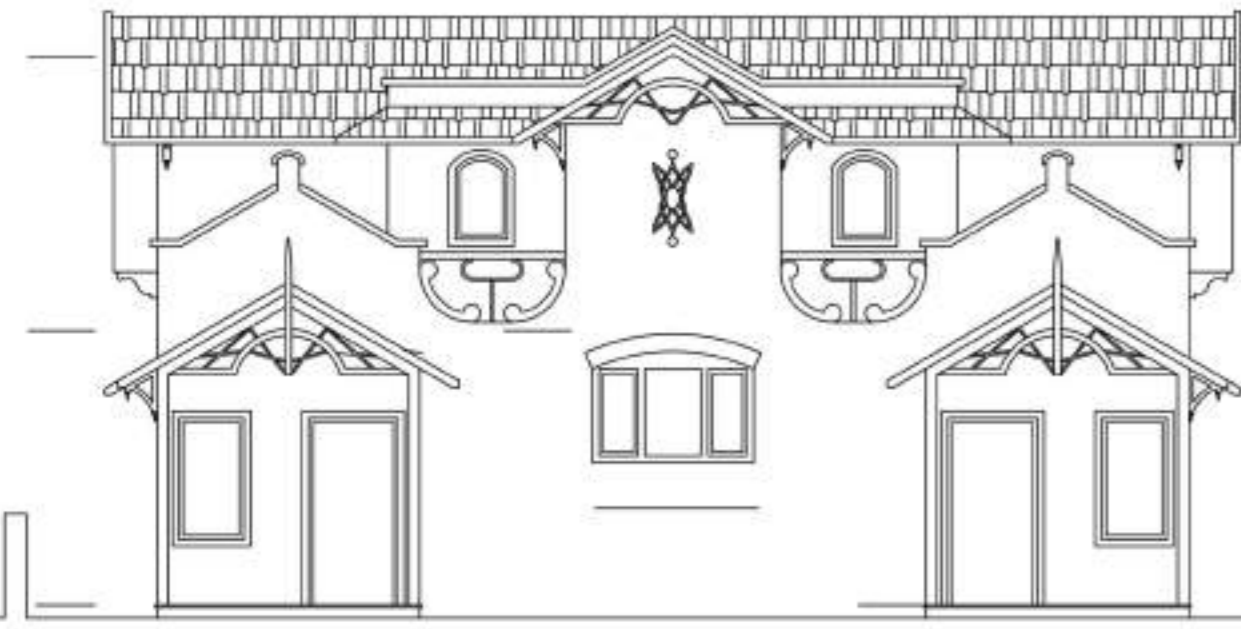
Blaswani
Munendra Narayan Garwani
L.B.S. No. 567 (1), C.M.C.
BE BPP 53 VALUR
VI, SE 11, Y.O. (N) ROAD
DHANUPTA-700 028

SIGNATURE OF ENGINEER (TRACED BY)

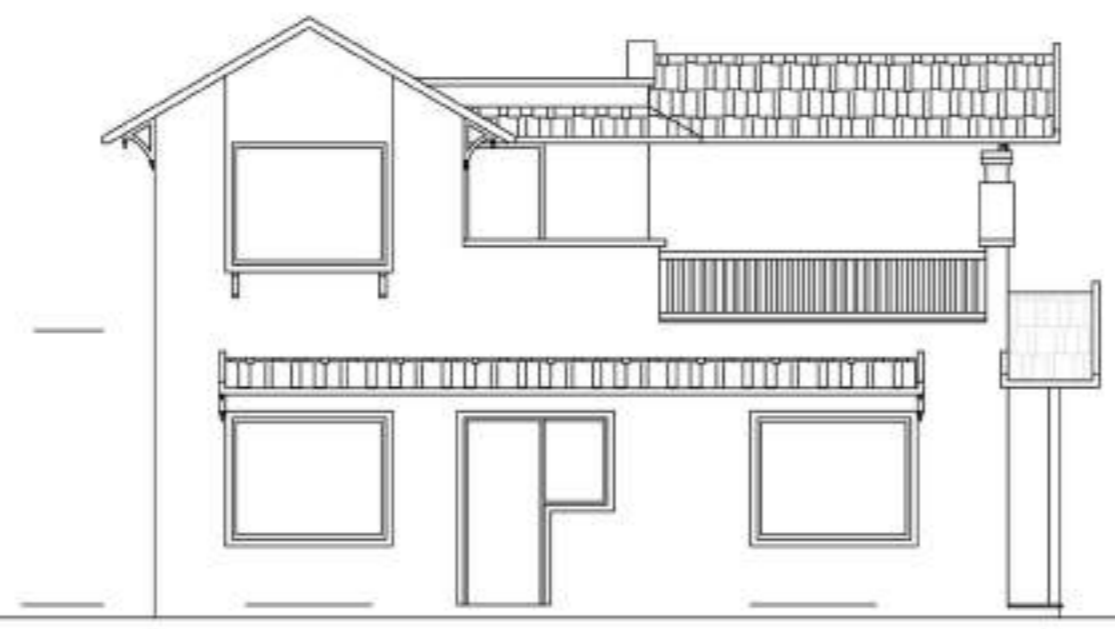
KRISHNA CHARITA ECHOHOMES
Partner
SIGNATURE OF OWNER'S

PROPOSED BUNGLOW
BUILDING PLAN SANCTION UNIT NO. D-341
AT MOUZA- KHANJANPUR, J.L. NO. 35, L.R.
KHATIAN NO. 1034, R.S. & L.R. DAG NO. 166,
UNDER SATTORE GRAM PANCHAYET, P.S.
PANRUI, DIST. BIRBHUM
UNDER THE PROJECT OF SOBUJ POTRO
AT SHANTINIKETAN

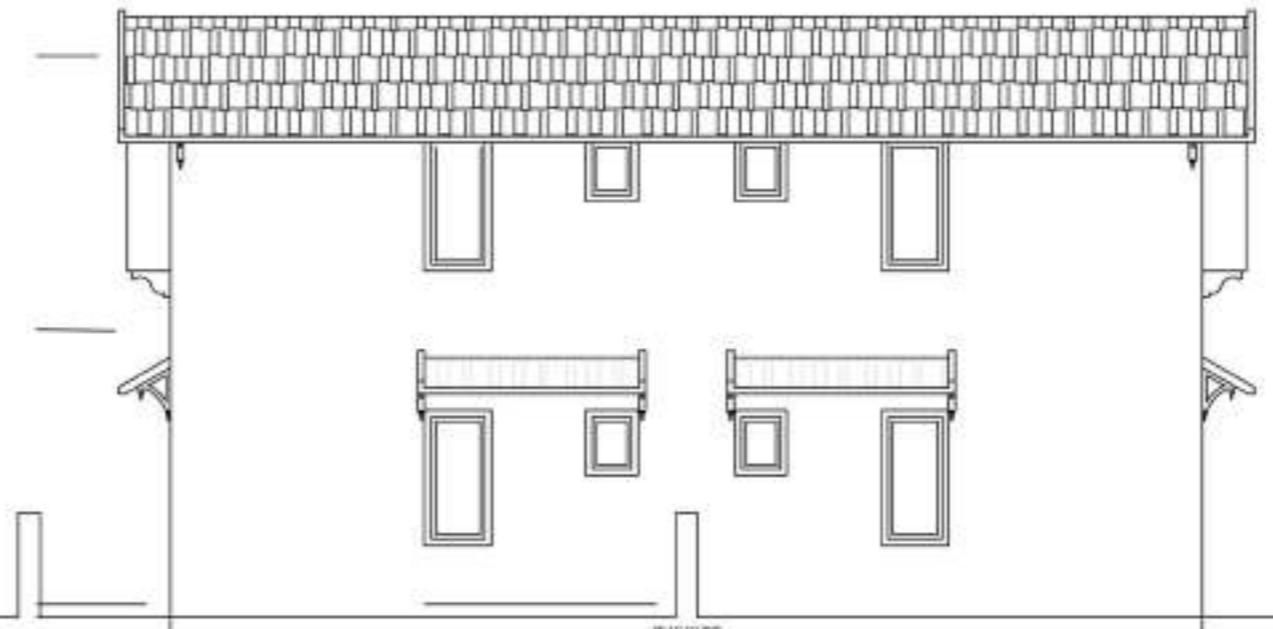
Approved
06/04/23
Prothan
Sattore Gram Panchayat
Sattore, Panrui, Birbhum



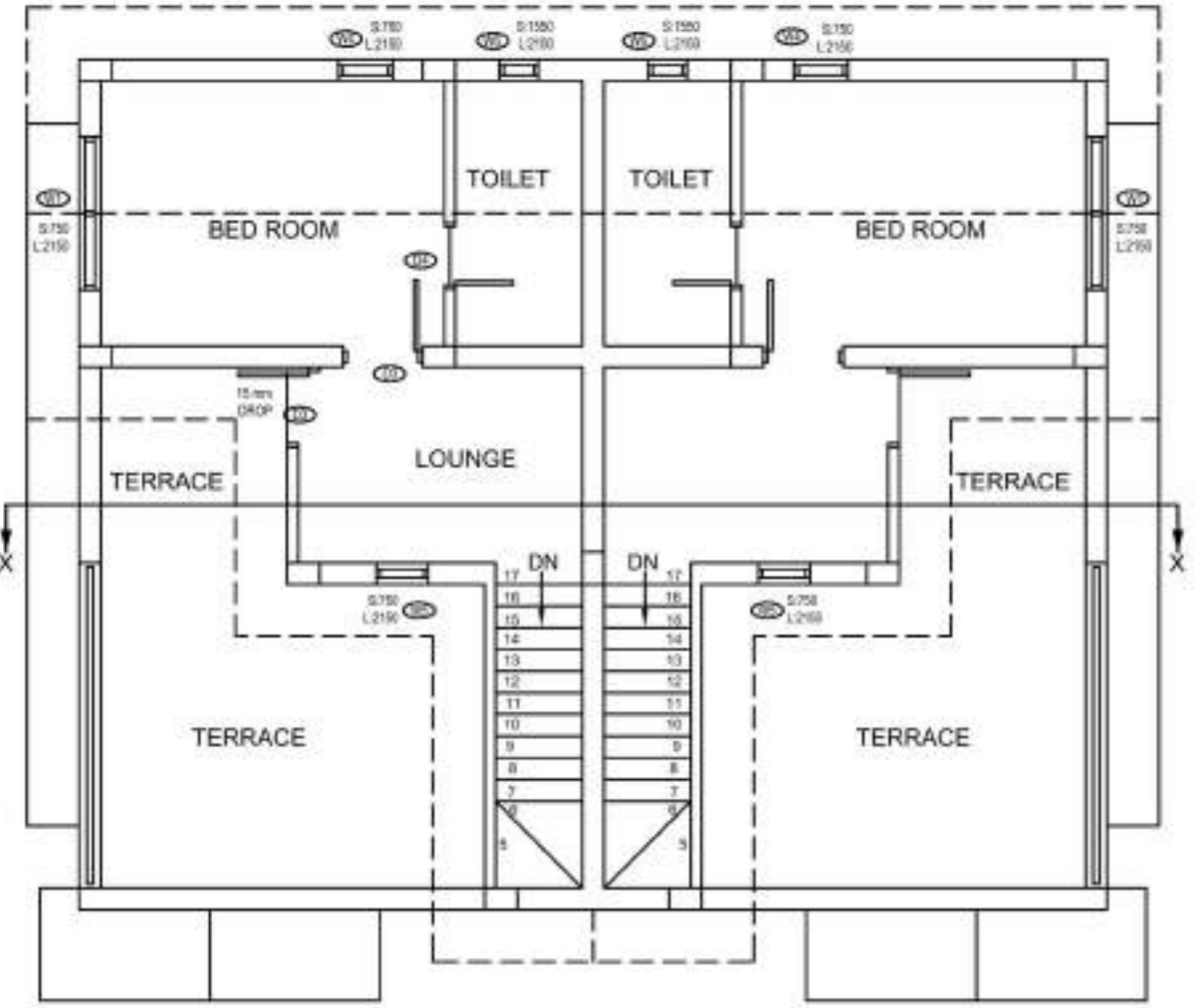
FRONT ELEVATION
SCALE - 1:100



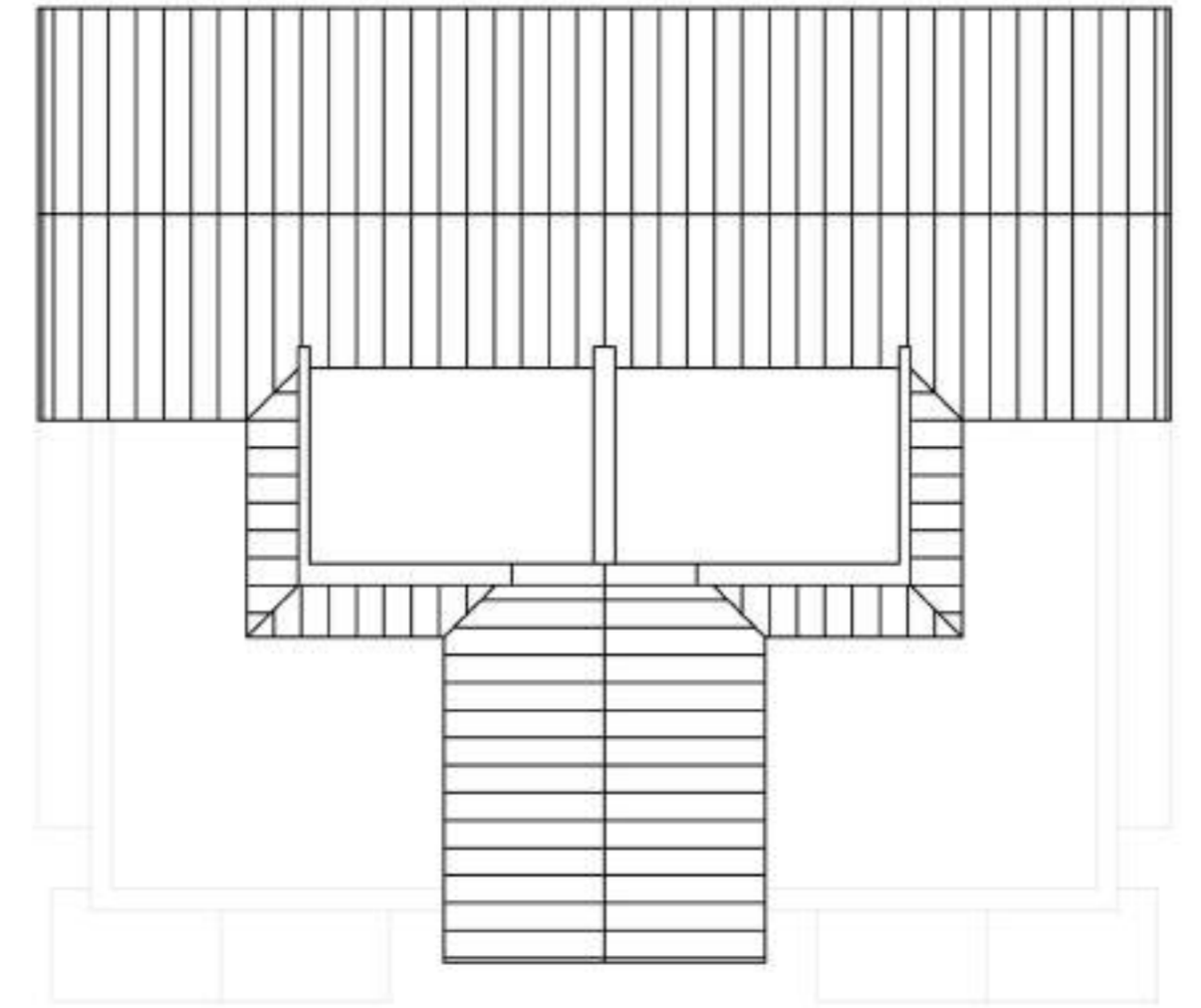
SIDE ELEVATION
SCALE - 1:100



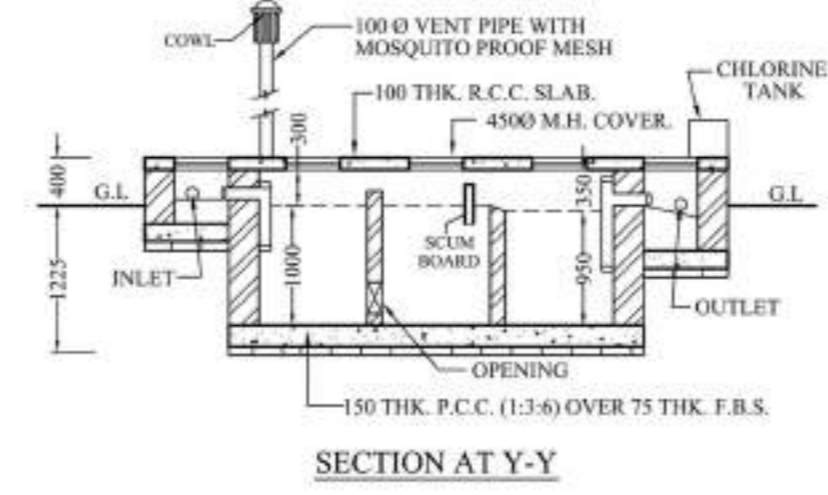
BACK ELEVATION
SCALE - 1:100



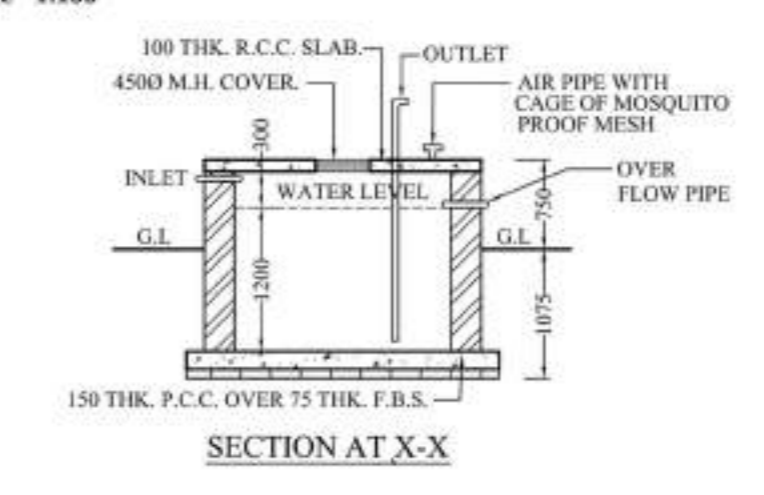
FIRST FLOOR PLAN
SCALE - 1:100



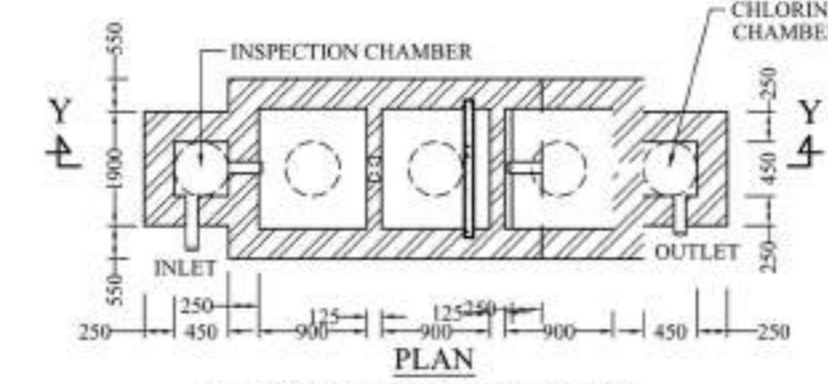
ROOF PLAN
SCALE - 1:100



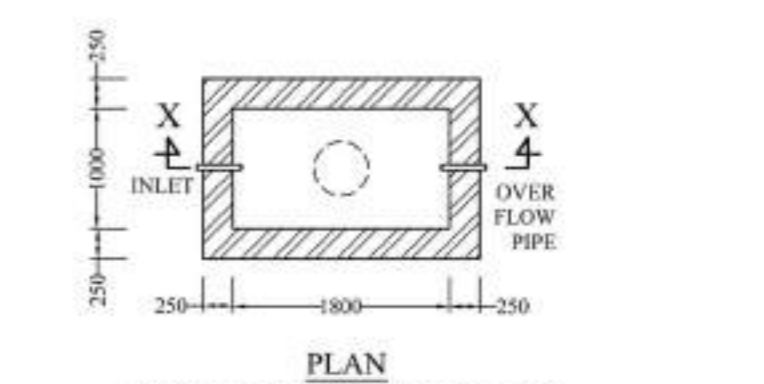
SECTION AT Y-Y



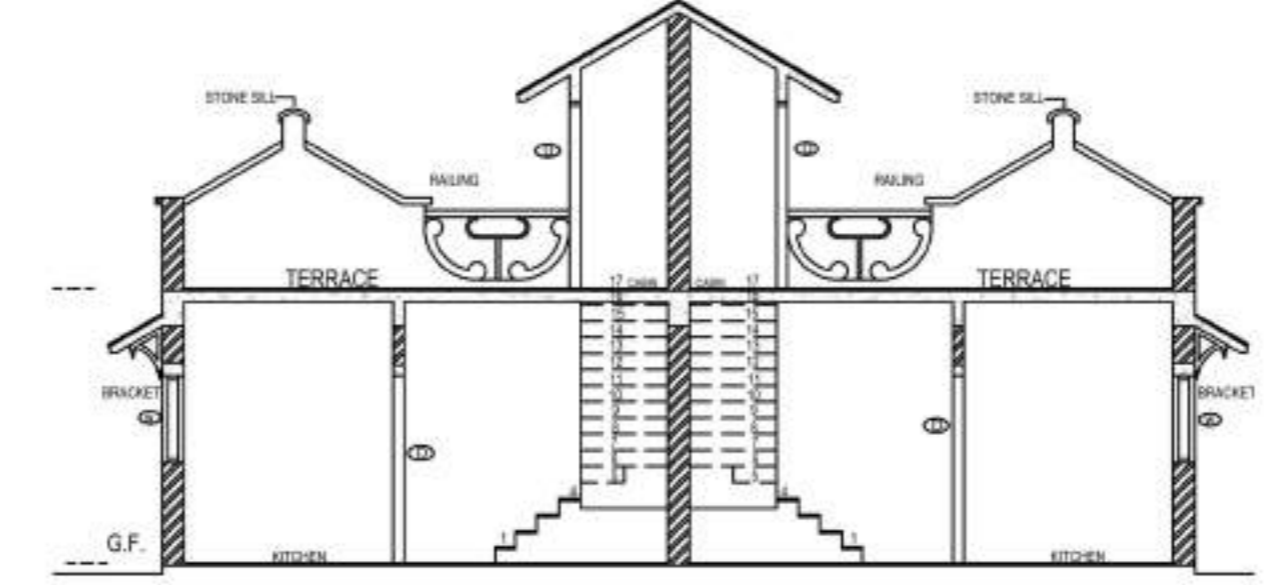
SECTION AT X-X



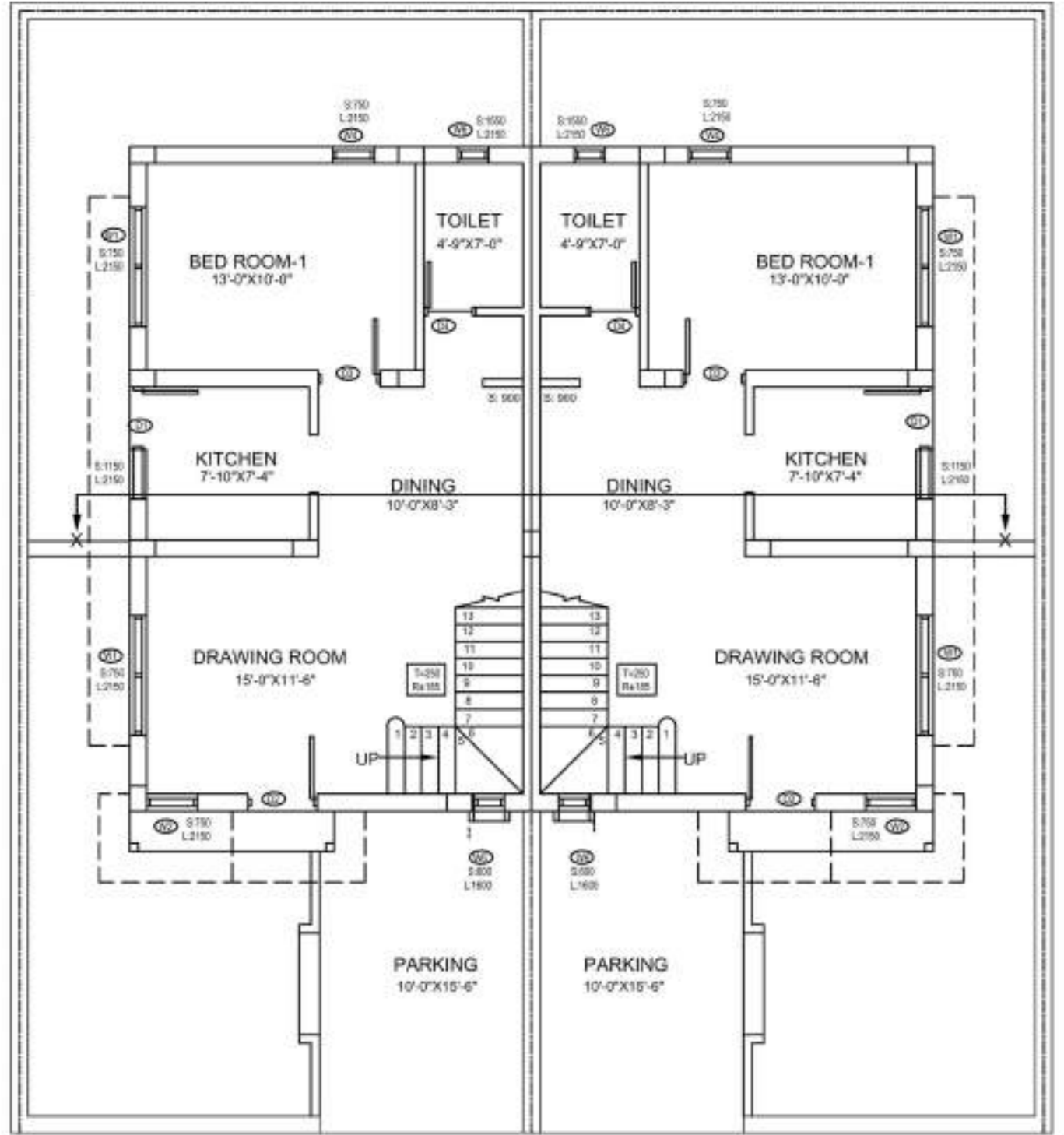
PLAN
DETAILS OF SEPTIC TANK
(FOR 20 USERS)
SCALE - 1:50



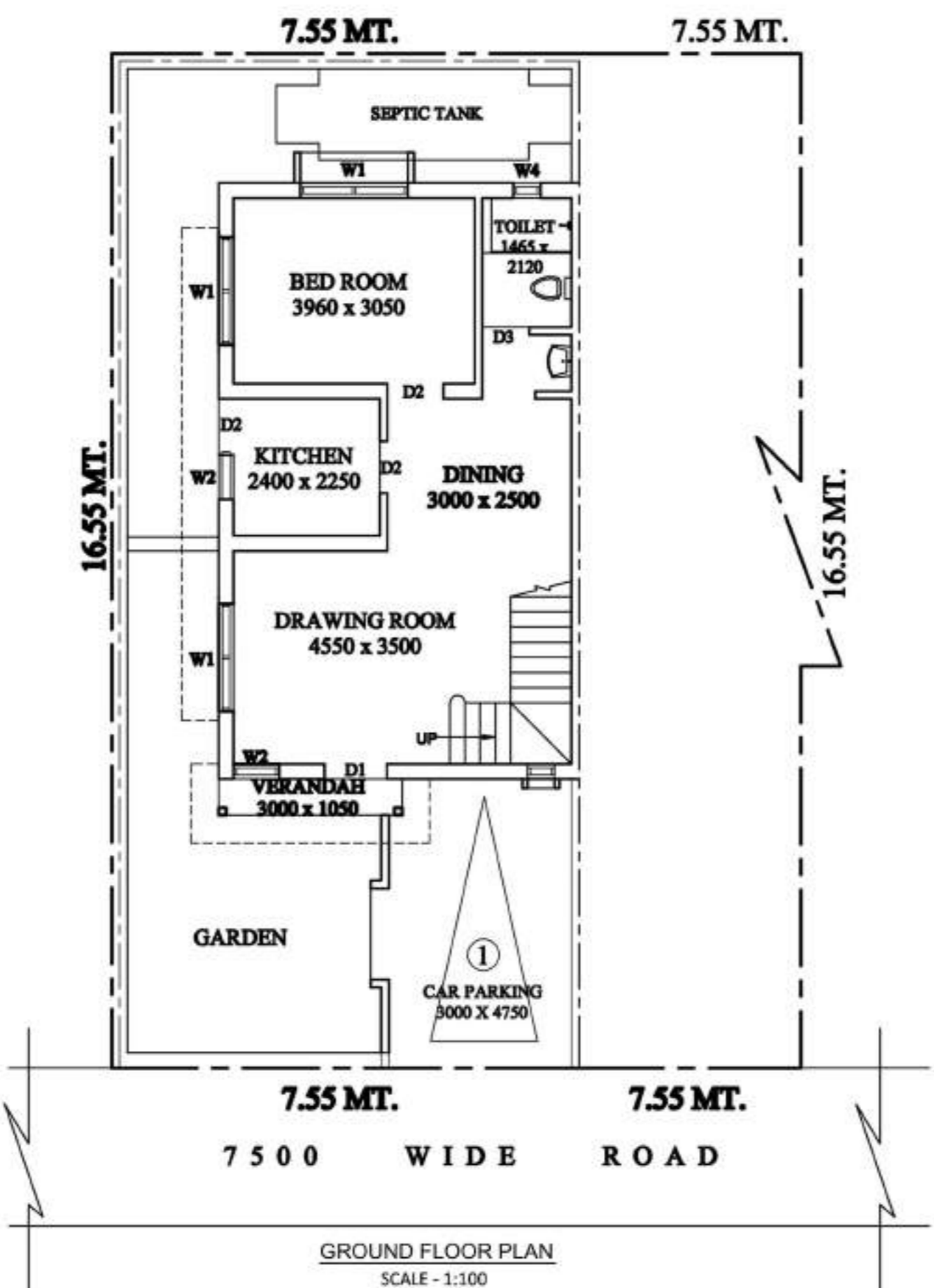
PLAN
DETAILS OF SEMI UNDER
GROUND WATER RESERVOIR
CAPACITY 400 GAL.
SCALE - 1:50



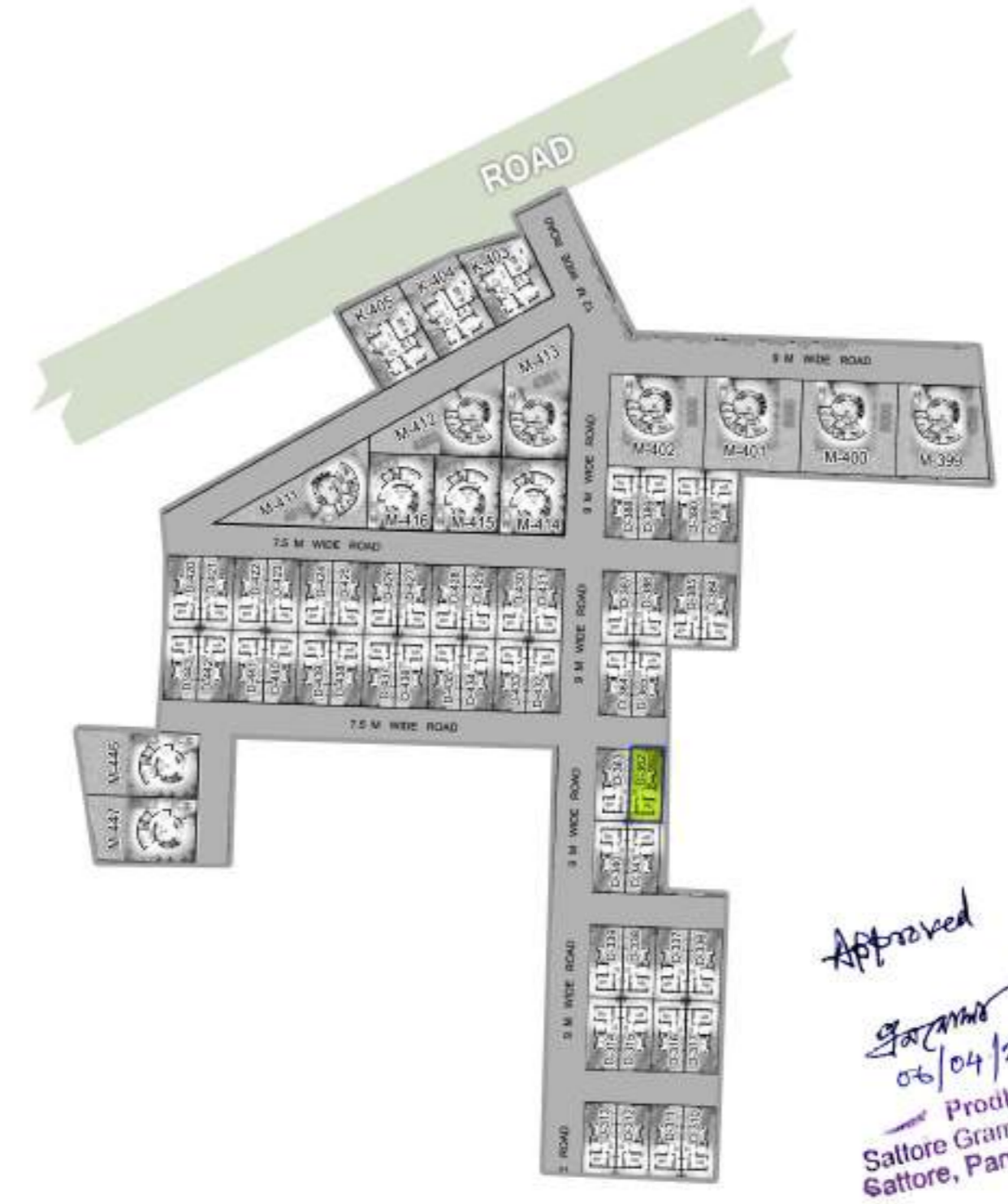
SECTION
SCALE - 1:100



GROUND FLOOR PLAN
SCALE - 1:100



GROUND FLOOR PLAN
SCALE - 1:100



SITE PLAN
SCALE - 1:600

PLOT AREA = 1344 SQ.FTS.

GROUND FLOOR & FIRST FLOOR
TOTAL BUILT UP AREA(G+1)= 1031 SQFT.

DOOR/WINDOW SCHEDULE

MASONRY OPENING	NO.	MASONRY OPENING
1000 X 2100	W1	1750 X 1400
950 X 2100	W2	900 X 1400
750 X 2100	W3	600 X 600
	W4	580 X 600

SPECIFICATIONS

- 1) ALL DIMENSIONS ARE GIVEN IN MM. OTHERWISE MENTION.
- 2) DEPTH OF SEMI UNDER GROUND WATER RESERVOIR SHALL NOT EXCEED THE DEPTH OF FOUNDATION OF NEIGHBOURING COLUMNS.
- 3) 250 MM THICK FIRST CLASS BRICKWORK WITH CEMENT MORTAR (1:6) AT OUTSIDE WALLS.
- 4) 125 MM THICK FIRST CLASS BRICKWORK WITH CEMENT MORTAR (1:4) WITH APPROVED HB NETTING IN EVERY ALTERNATE LAYER AT INSIDE WALLS.
- 5) R.C.C. WORK WITH STONE CHIPS, SAND, CEMENT (4:2:1)
- 6) CONCRETE GRADE M-20, STEEL GRADE FE-500.
- 7) PLASTERING WITH C.M (1:6) FOR BRICK WORK & (1:4) FOR CEILING.
- 8) PLAIN CEMENT CONCRETE WITH BRICK KHOA, SAND, CEE (6:3:1)
- 9) LIME TERRACING WITH BRICK KHOA, SURKI, LIME (7:2:2)
- 10) ALL PRECAUTIONARY MEASURE WILL BE TAKEN AT THE TIME OF CONSTRUCTION.

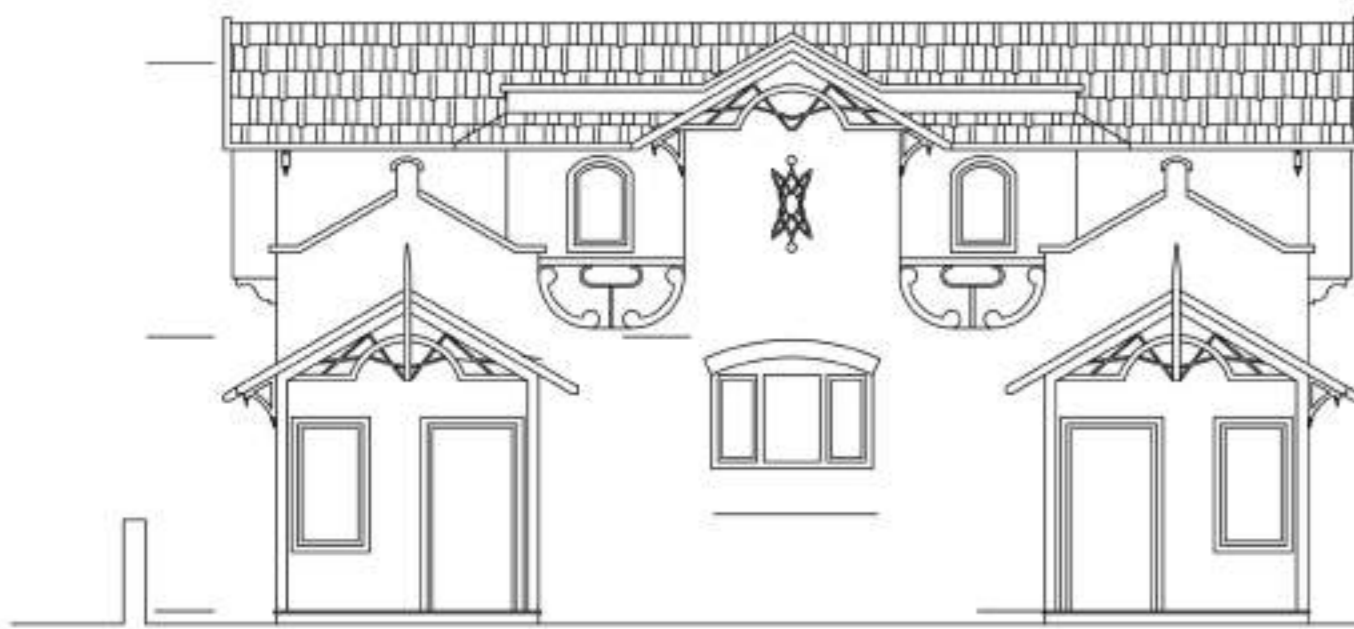
Blaswani
Munendra Narayan Garwani
L.B.S. No. 567 (1), C.M.C.
BE BTP 53 VALUR
VI, SE 11, Y.O. NCB ROAD
BANGALORE-100 002

SIGNATURE OF ENGINEER (TRACED BY)

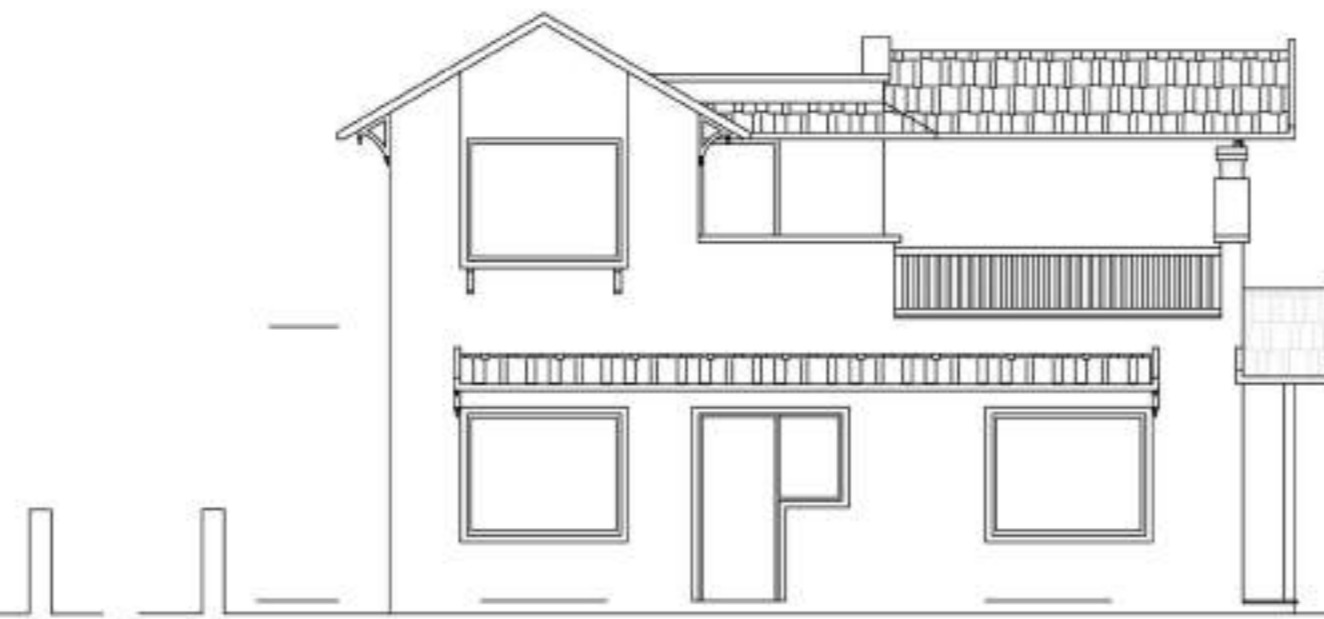
KRISHNA CHARITA ECHOHOMES
Partner
SIGNATURE OF OWNER'S

PROPOSED BUNGLOW
BUILDING PLAN SANCTION UNIT NO. D-362
AT MOUZA- KHANJANPUR, J.L. NO. 35, L.R
KHATIAN NO. 1034, R.S. & L.R. DAG NO. 166,
UNDER SATTORE GRAM PANCHAYET, P.S.
PANRUI, DIST. BIRBHUM
UNDER THE PROJECT OF SOBUJ POTRO
AT SHANTINIKETAN

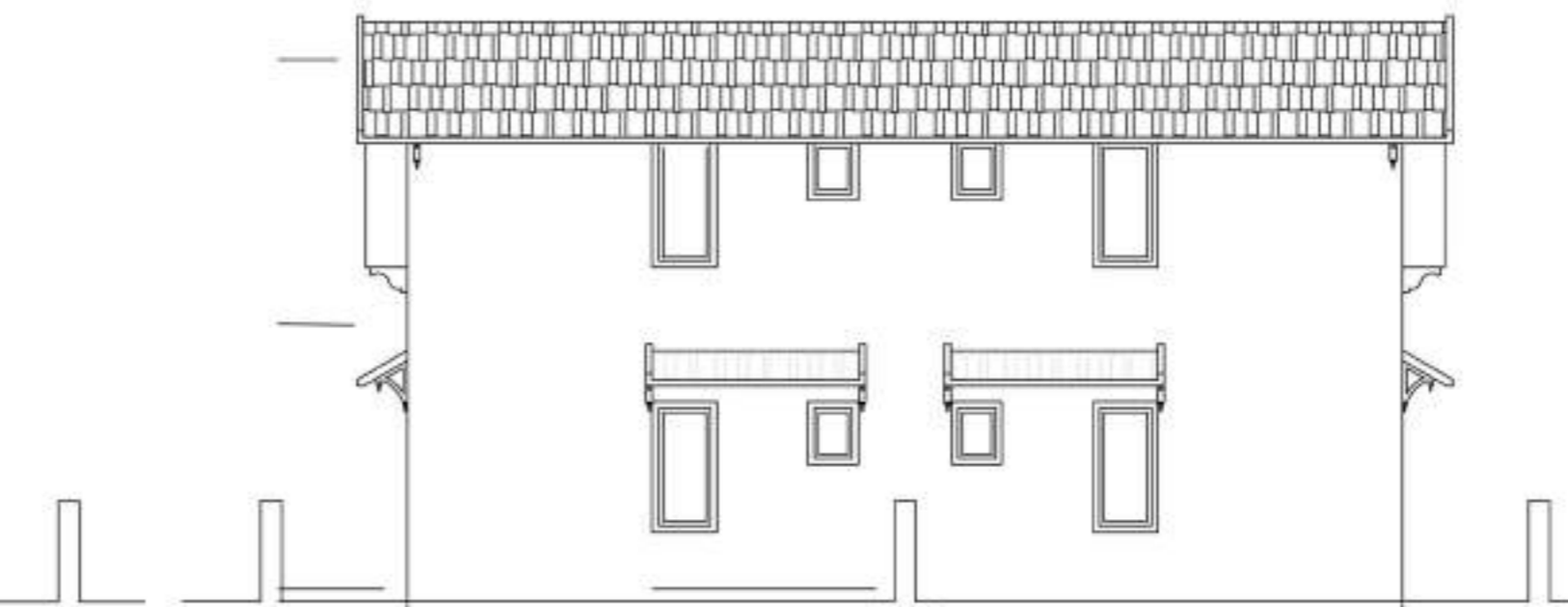
Approved
06/04/23
Prothan
Sattore Gram Panchayot
Sattore, Panrui, Birbhun



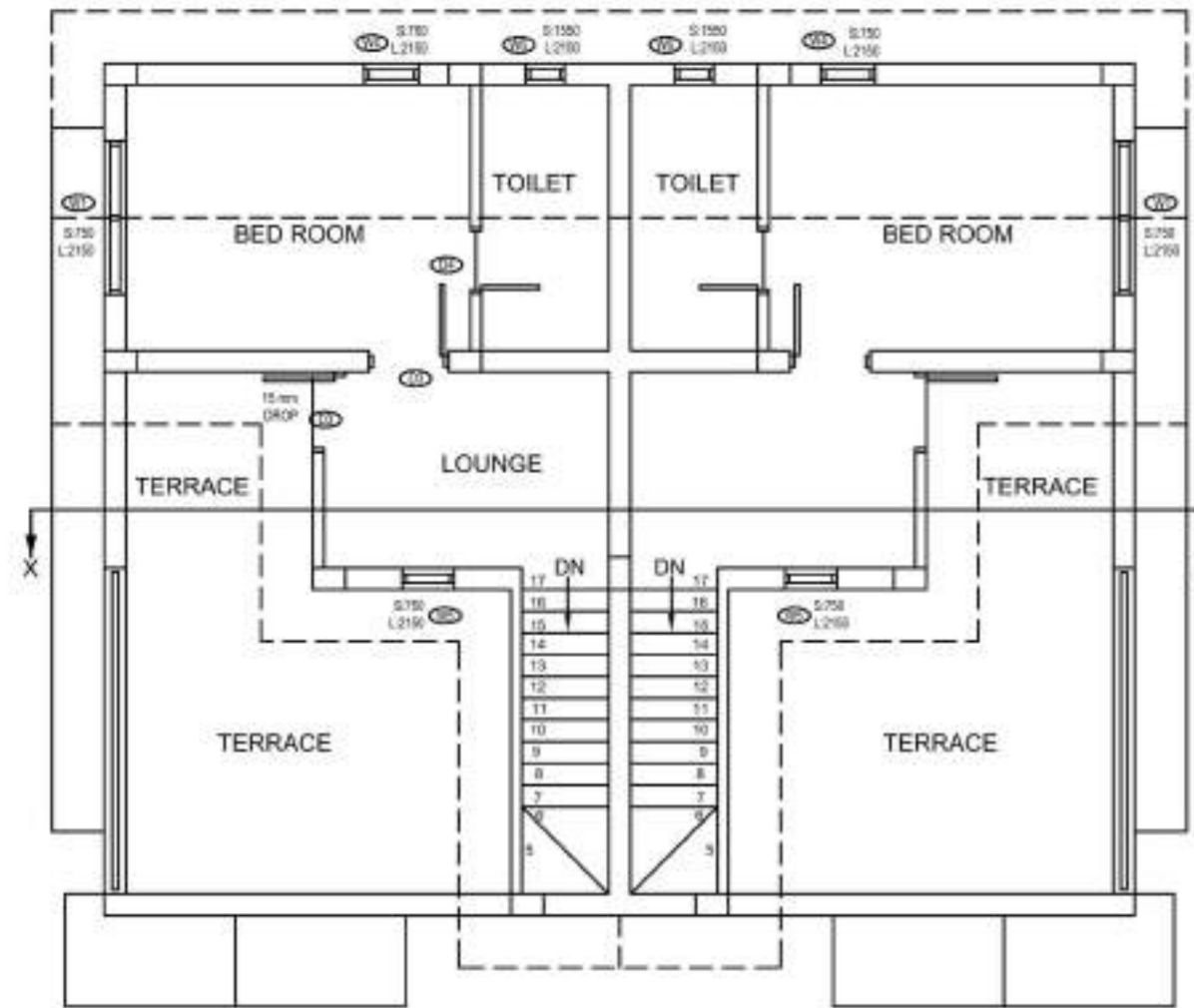
FRONT ELEVATION
SCALE - 1:100



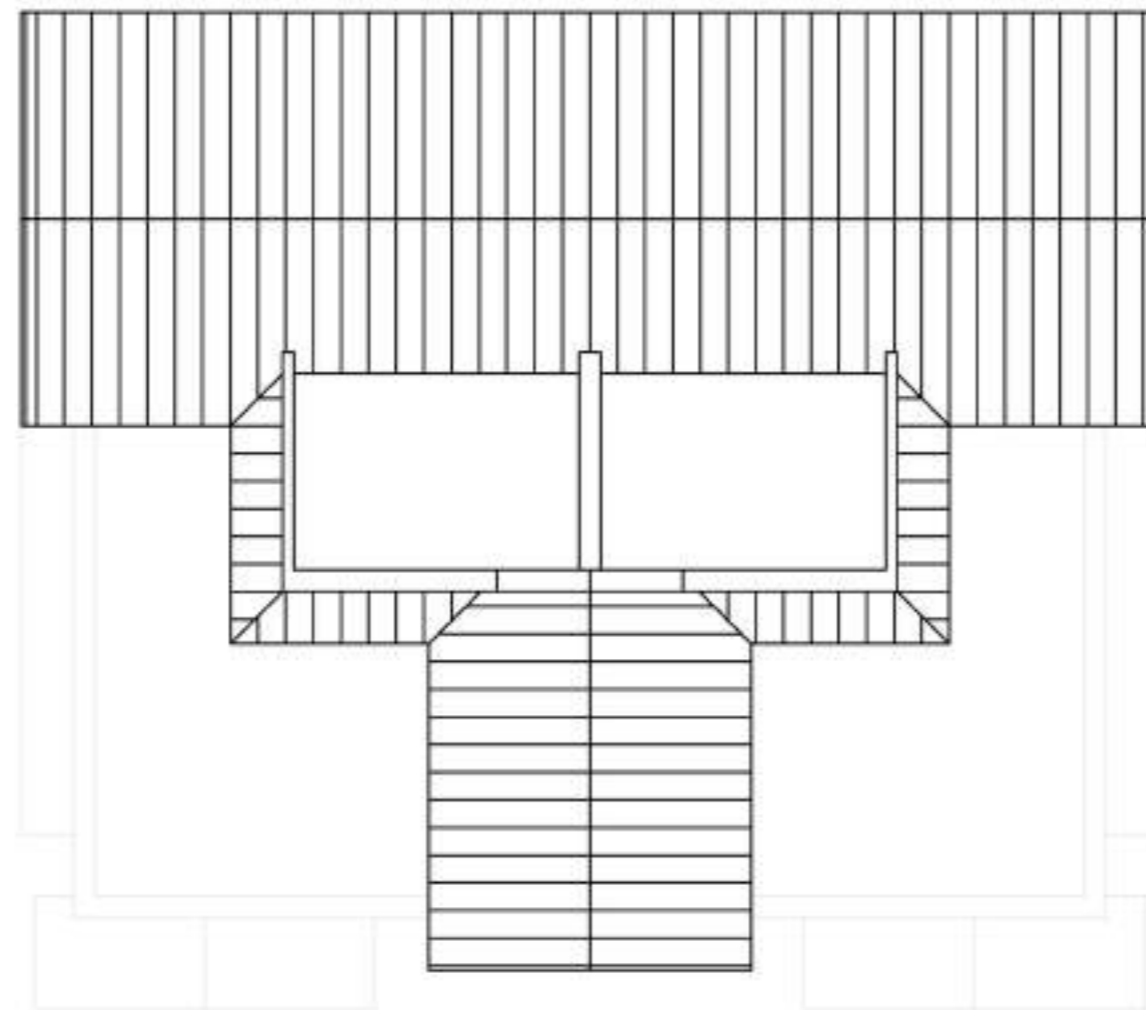
SIDE ELEVATION
SCALE - 1:100



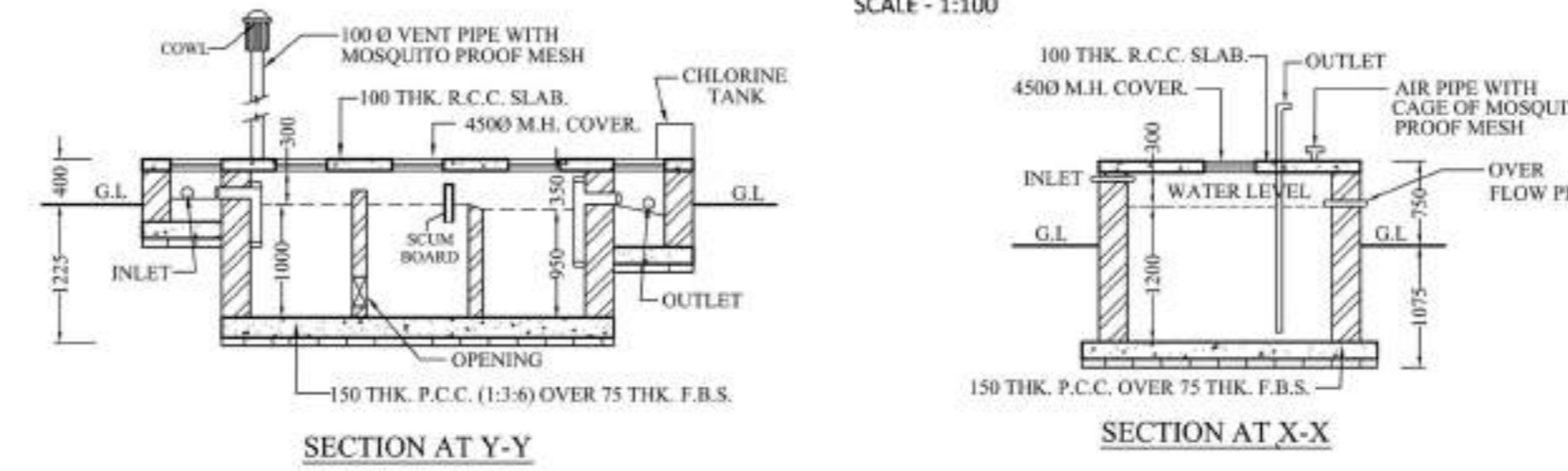
BACK ELEVATION
SCALE - 1:100



FIRST FLOOR PLAN
SCALE - 1:100

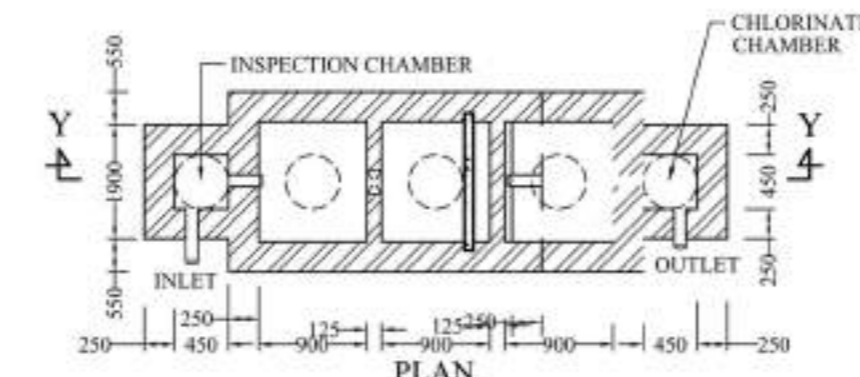


ROOF PLAN
SCALE - 1:100

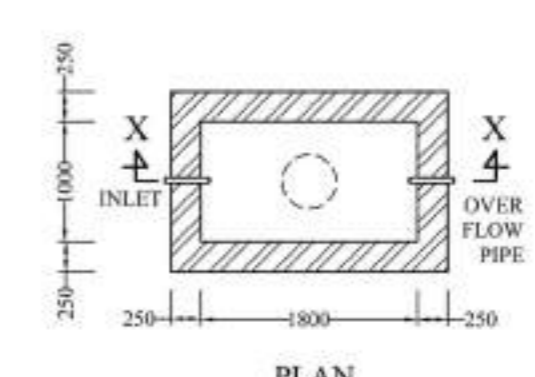


SECTION AT Y-Y

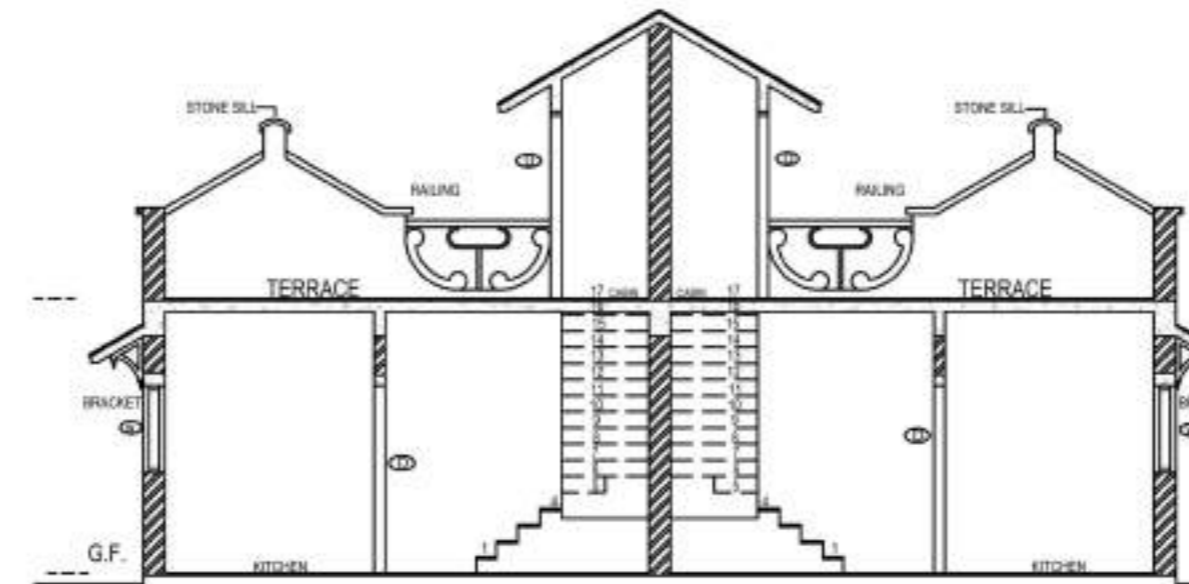
SECTION AT X-X



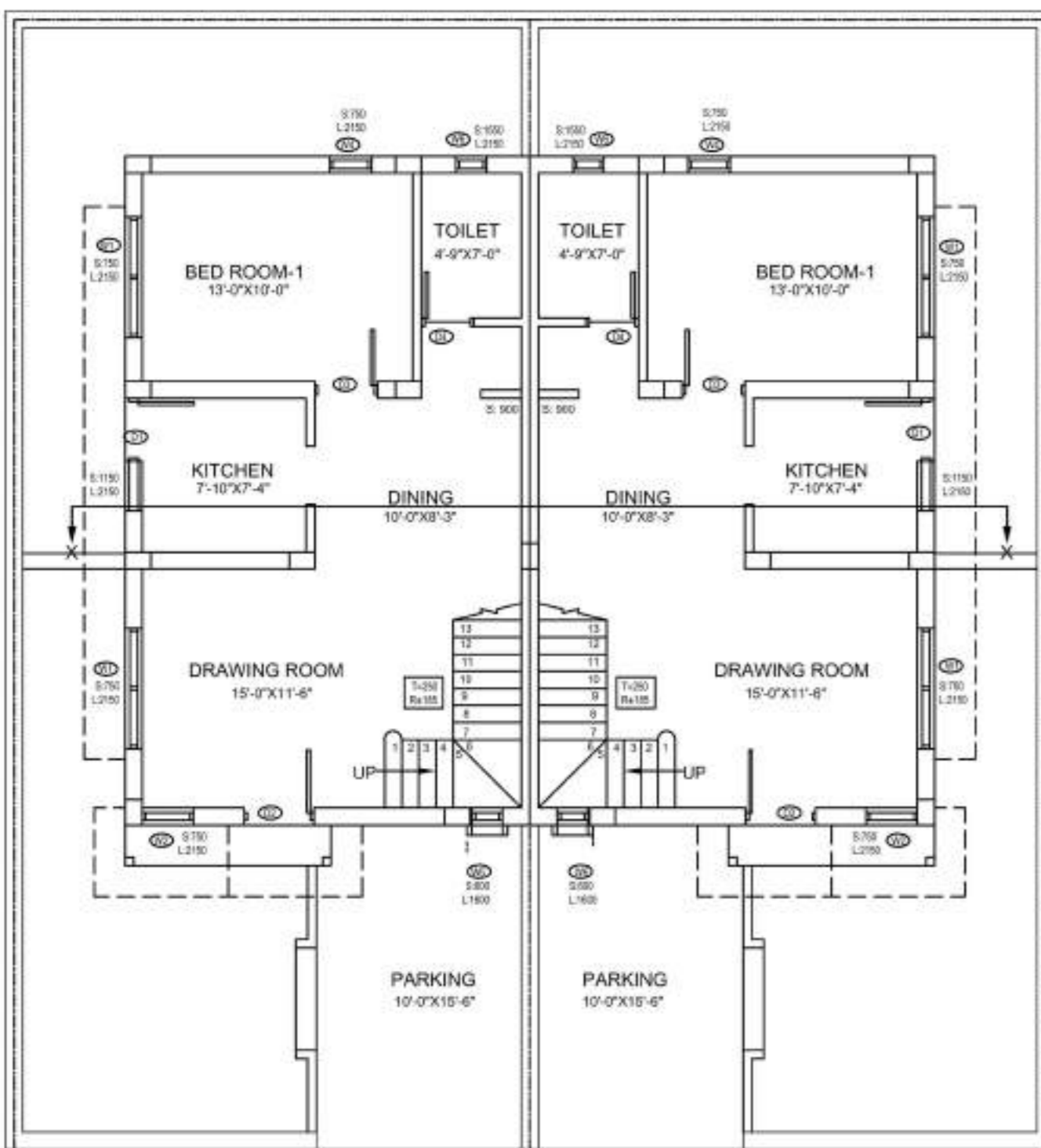
PLAN
DETAILS OF SEPTIC TANK
(FOR 20 USERS)
SCALE - 1:50



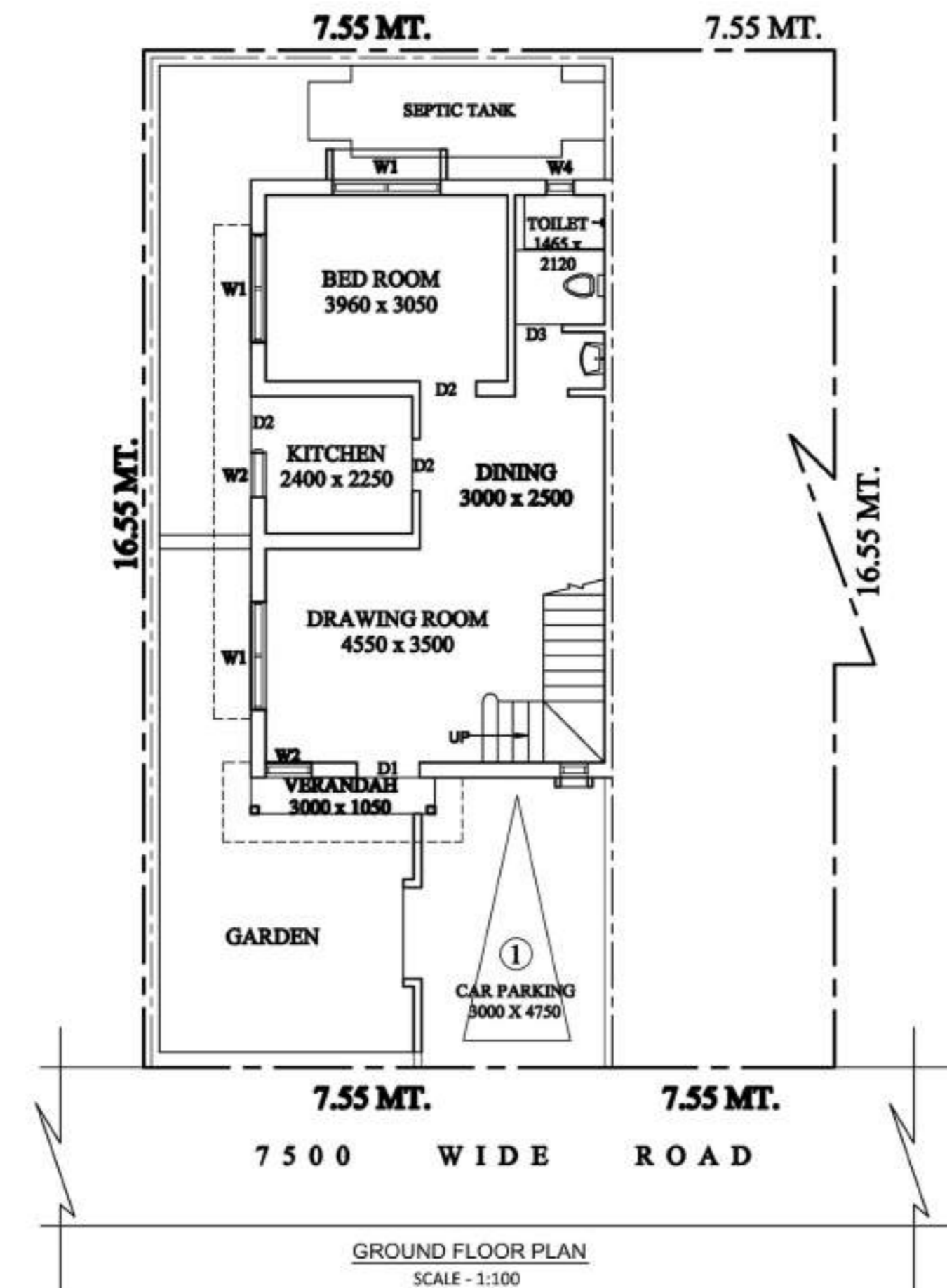
PLAN
DETAILS OF SEMI UNDER
GROUND WATER RESERVOIR
CAPACITY 400 GAL.
SCALE - 1:50



SECTION
SCALE - 1:100



GROUND FLOOR PLAN
SCALE - 1:100



GROUND FLOOR PLAN
SCALE - 1:100



SITE PLAN
SCALE - 1:600

PLOT AREA = 1344 SQ.FTS.

GROUND FLOOR & FIRST FLOOR
TOTAL BUILT UP AREA(G+1)= 1031 SQFT.

DOOR/WINDOW SCHEDULE

MASONRY OPENING	NO.	MASONRY OPENING
1000 X 2100	W1	1750 X 1400
950 X 2100	W2	900 X 1400
750 X 2100	W3	600 X 600
	W4	580 X 600

SPECIFICATIONS

- 1) ALL DIMENSIONS ARE GIVEN IN MM. OTHERWISE MENTION.
- 2) DEPTH OF SEMI UNDER GROUND WATER RESERVOIR SHALL NOT EXCEED THE DEPTH OF FOUNDATION OF NEIGHBOURING COLUMNS.
- 3) 250 MM THICK FIRST CLASS BRICKWORK WITH CEMENT MORTAR (1:6) AT OUTSIDE WALLS.
- 4) 125 MM THICK FIRST CLASS BRICKWORK WITH CEMENT MORTAR (1:4) WITH APPROVED HB NETTING IN EVERY ALTERNATE LAYER AT INSIDE WALLS.
- 5) R.C.C. WORK WITH STONE CHIPS, SAND, CEMENT (4:2:1)
- 6) CONCRETE GRADE M-20, STEEL GRADE FE-500.
- 7) PLASTERING WITH C.M (1:6) FOR BRICK WORK & (1:4) FOR CEILING.
- 8) PLAIN CEMENT CONCRETE WITH BRICK KHOA, SAND, CEE (6:3:1)
- 9) LIME TERRACING WITH BRICK KHOA, SURKI, LIME (7:2:2)
- 10) ALL PRECAUTIONARY MEASURE WILL BE TAKEN AT THE TIME OF CONSTRUCTION.

Blaswani
Munendra Narayan Blaswani
Lic. No. 567 (F), C.M.C.
SE. BY. 58 VALUER
VI. SE. 10, T.C. ROAD
DHANUTA-100 028

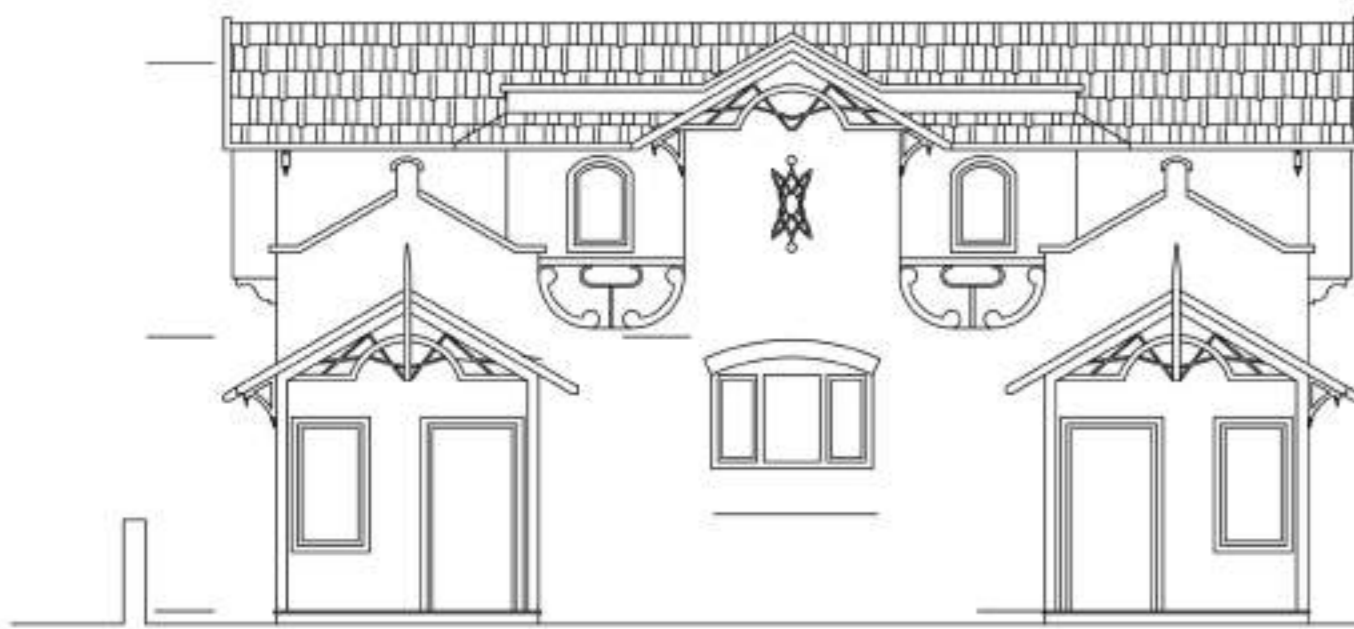
SIGNATURE OF ENGINEER (TRACED BY)

KRISHNA CHARITA ECHOHOMES
Partner

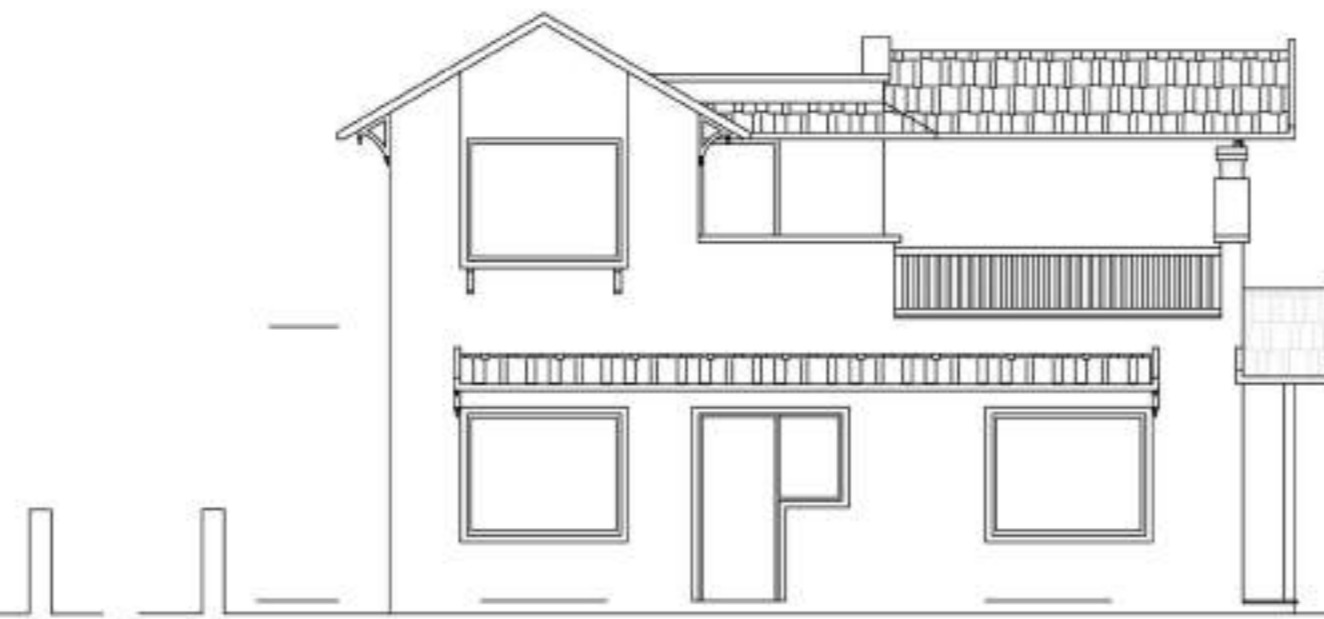
SIGNATURE OF OWNER'S

PROPOSED BUNGLOW
BUILDING PLAN SANCTION UNIT NO. D-364
AT MOUZA- KHANJANPUR, J.L. NO. 35, L.R.
KHATIAN NO. 1034, R.S. & L.R. DAG NO. 166,
UNDER SATTORE GRAM PANCHAYET, P.S.
PANRUI, DIST. BIRBHUM
UNDER THE PROJECT OF SOBUJ POTRO
AT SHANTINIKETAN

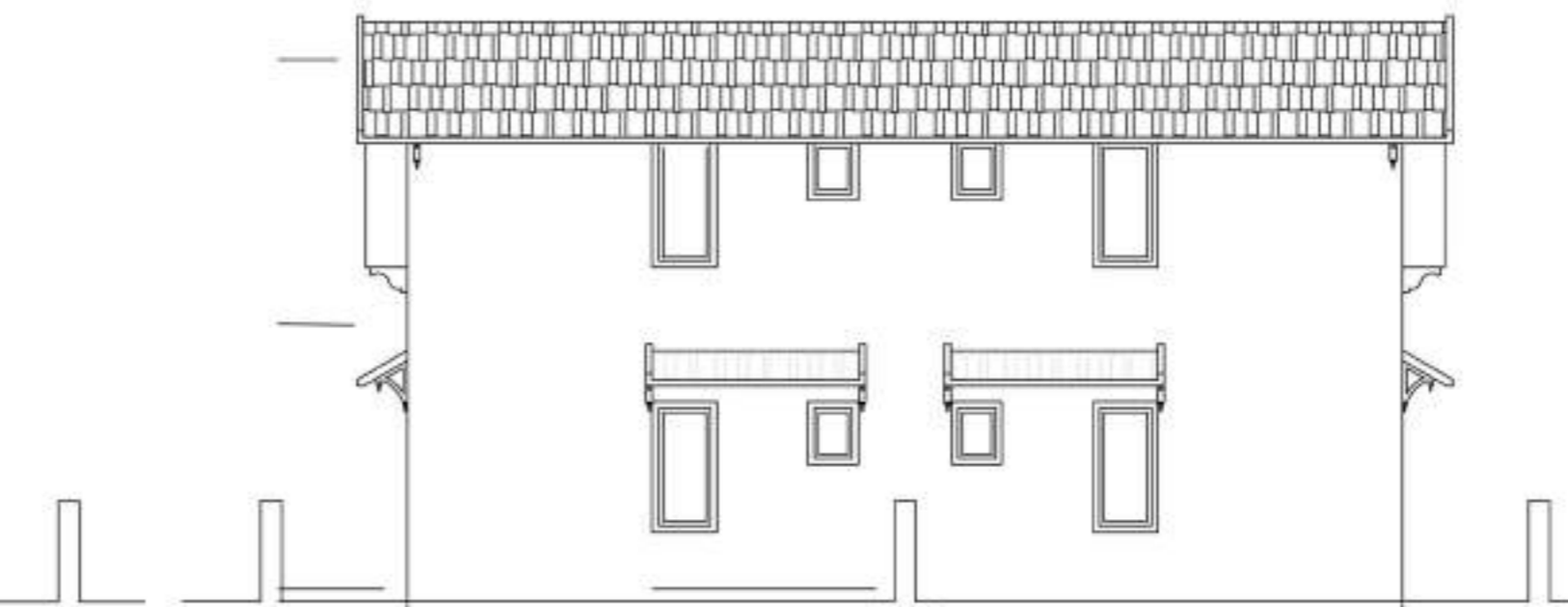
Approved
05/04/23
Pradhan
Sattore Gram Panchayet
Sattore, Panrui, Birbhum



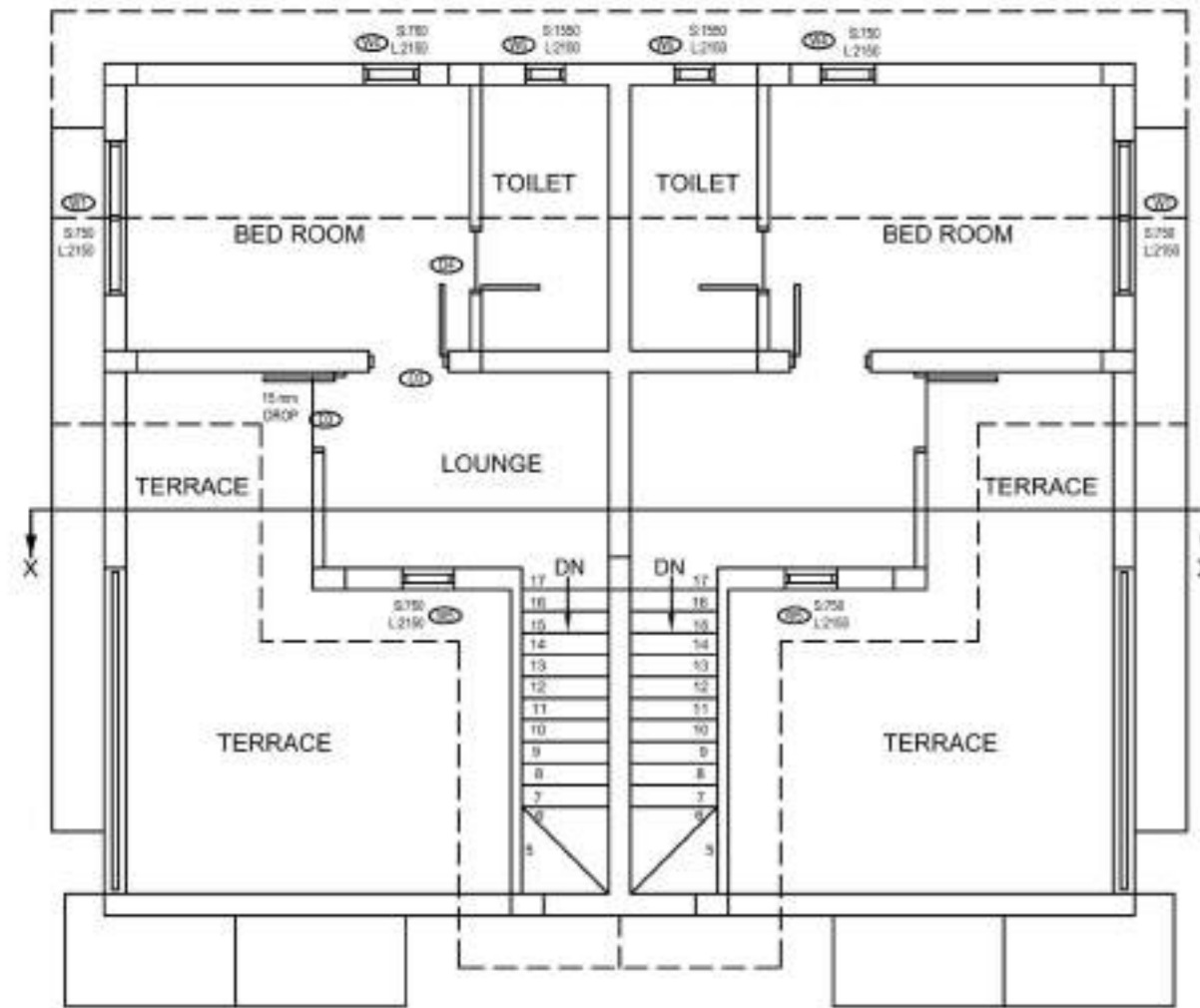
FRONT ELEVATION
SCALE - 1:100



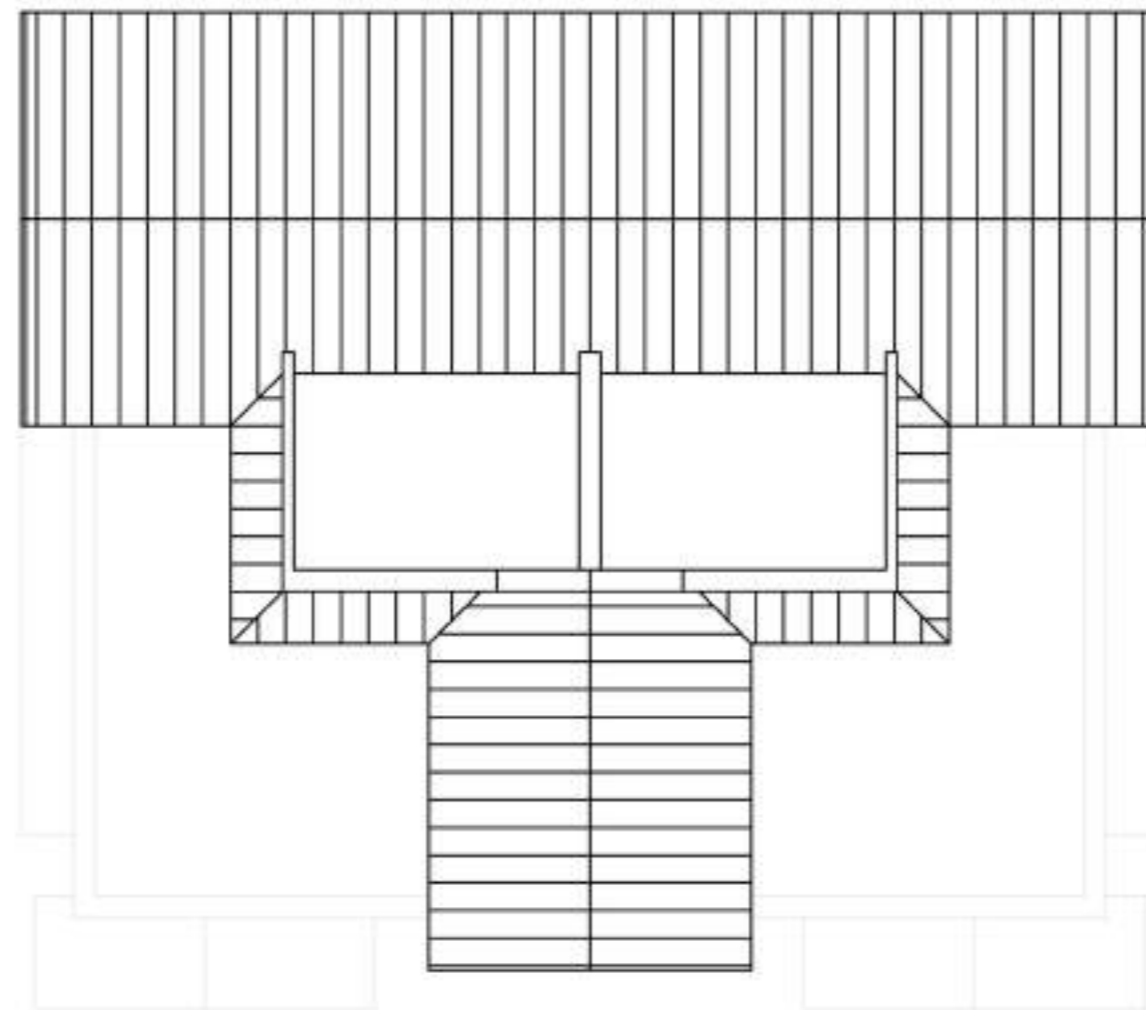
SIDE ELEVATION
SCALE - 1:100



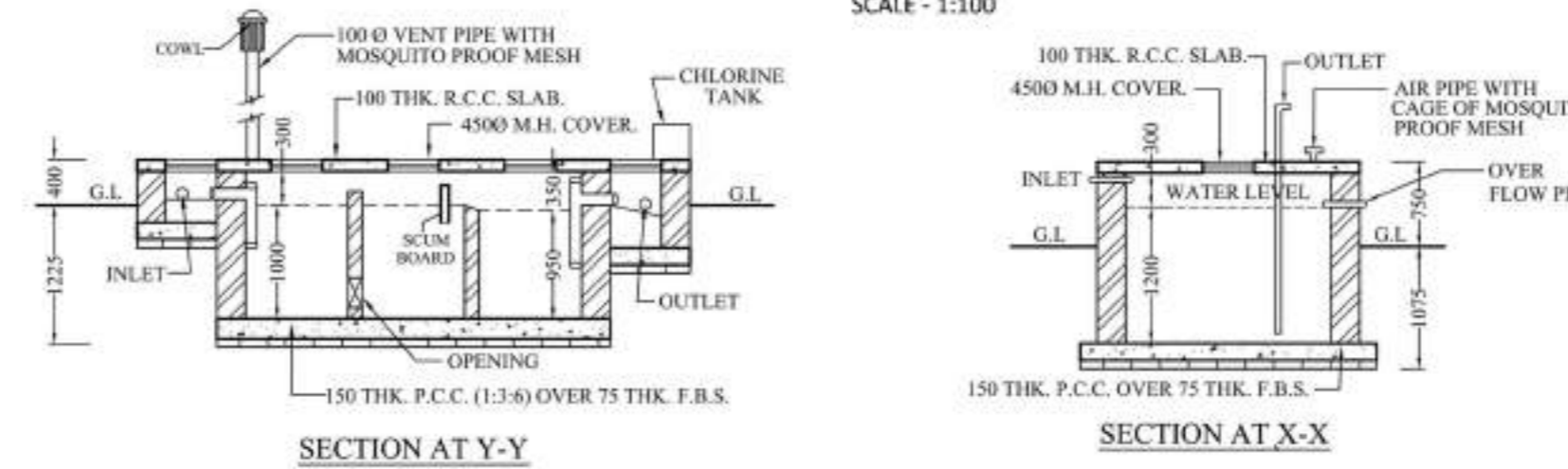
BACK ELEVATION
SCALE - 1:100



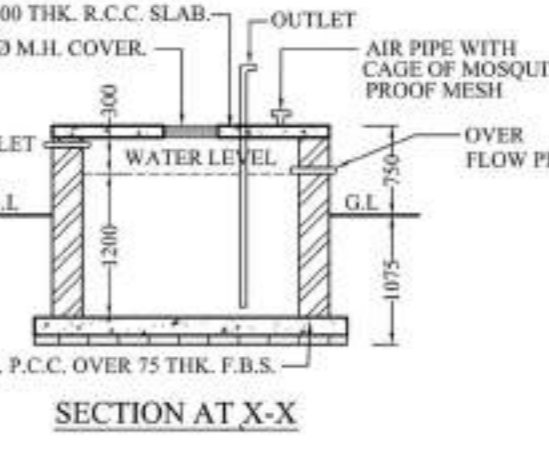
FIRST FLOOR PLAN
SCALE - 1:100



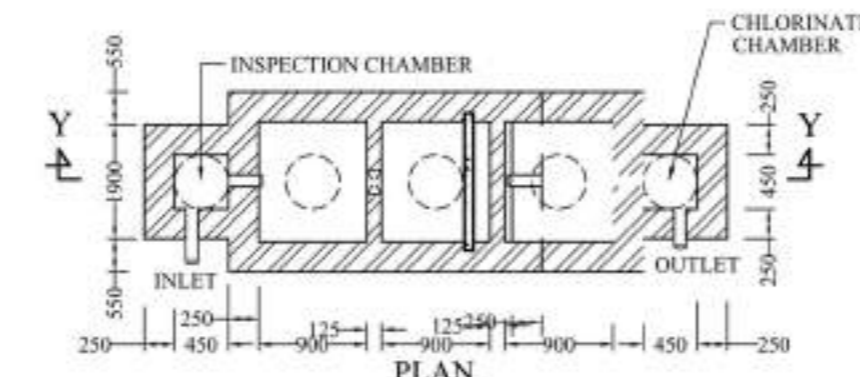
ROOF PLAN
SCALE - 1:100



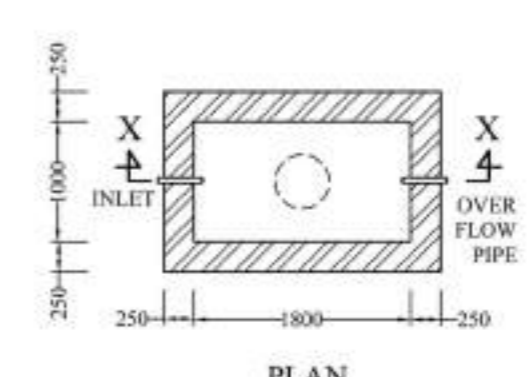
SECTION AT Y-Y



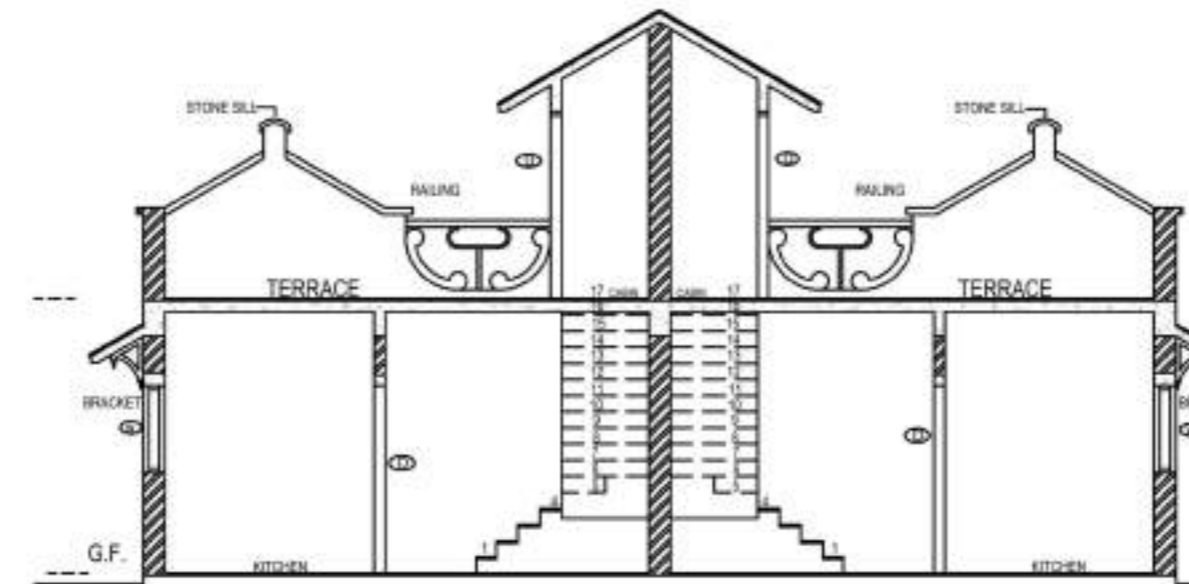
SECTION AT X-X



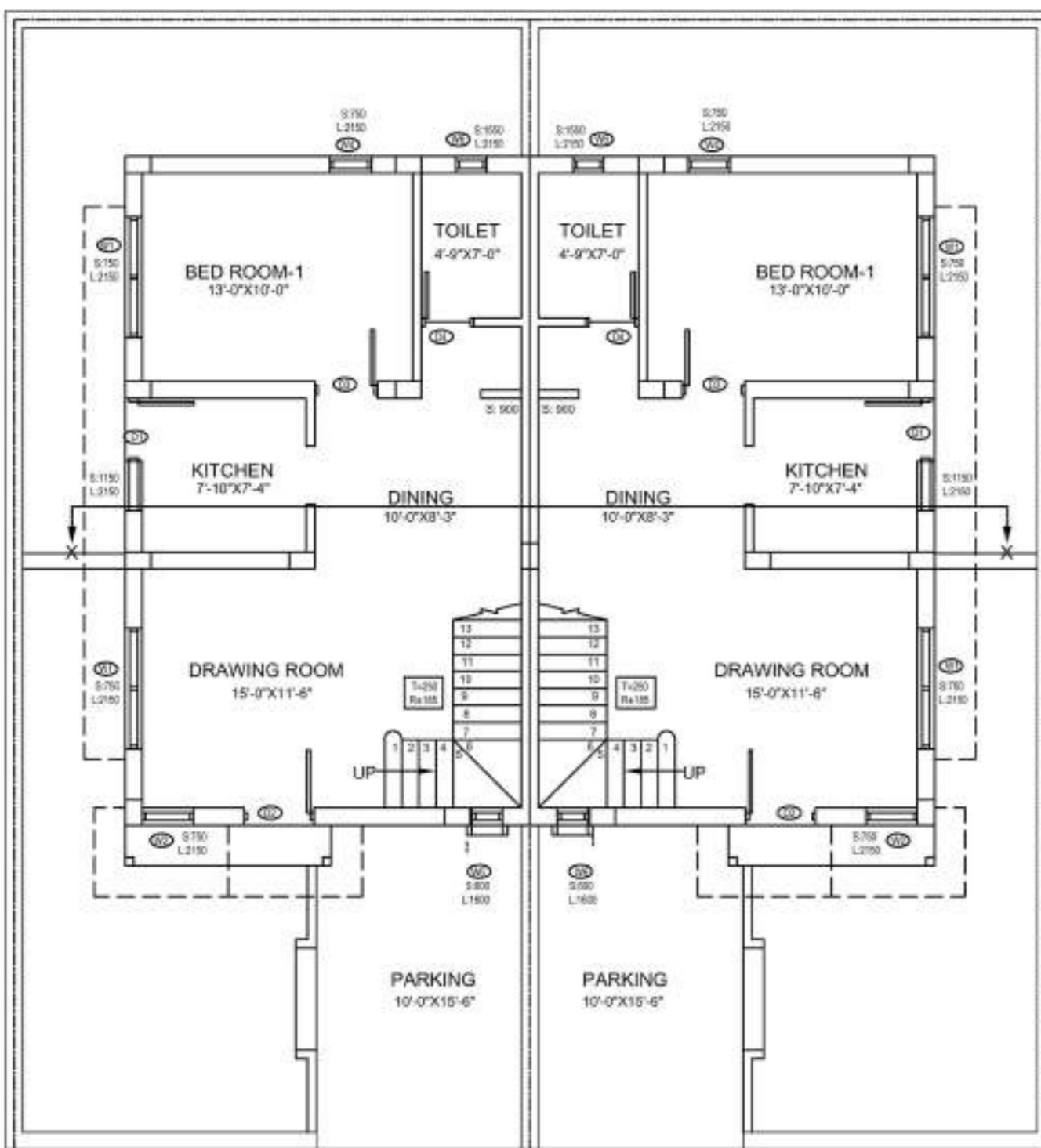
PLAN
DETAILS OF SEPTIC TANK
(FOR 20 USERS)
SCALE - 1:50



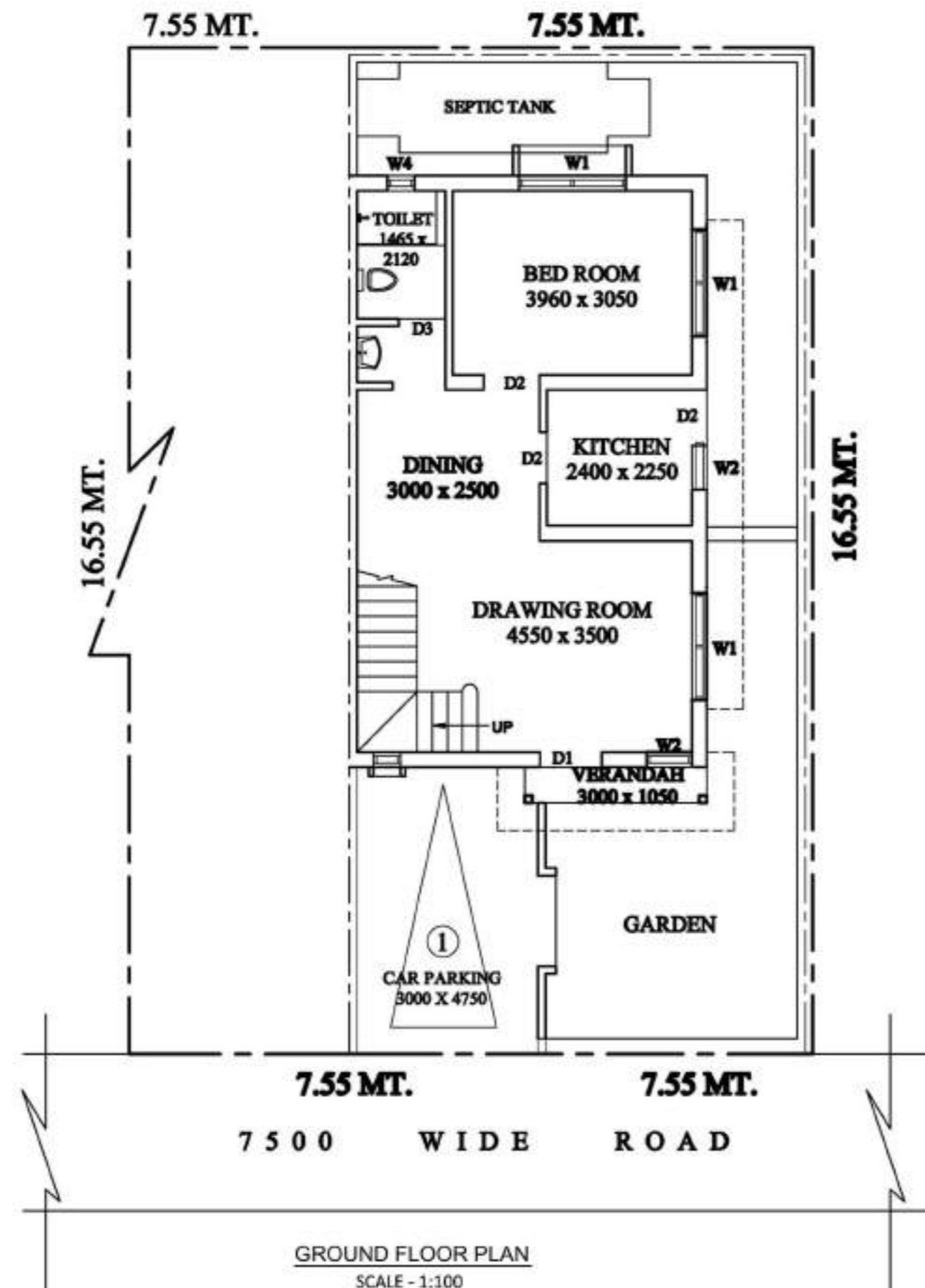
PLAN
DETAILS OF SEMI UNDER
GROUND WATER RESERVOIR
CAPACITY 400 GAL.
SCALE - 1:50



SECTION
SCALE - 1:100



GROUND FLOOR PLAN
SCALE - 1:100



GROUND FLOOR PLAN
SCALE - 1:100



SITE PLAN
SCALE - 1:600

PLOT AREA = 1344 SQ.FTS.

GROUND FLOOR & FIRST FLOOR
TOTAL BUILT UP AREA(G+1)= 1031 SQFT.

DOOR/WINDOW SCHEDULE

MASONRY OPENING	NO.	MASONRY OPENING
1000 X 2100	W1	1750 X 1400
950 X 2100	W2	900 X 1400
750 X 2100	W3	600 X 600
	W4	580 X 600

SPECIFICATIONS

- 1) ALL DIMENSIONS ARE GIVEN IN MM. OTHERWISE MENTION.
- 2) DEPTH OF SEMI UNDER GROUND WATER RESERVOIR SHALL NOT EXCEED THE DEPTH OF FOUNDATION OF NEIGHBOURING COLUMNS.
- 3) 250 MM THICK FIRST CLASS BRICKWORK WITH CEMENT MORTAR (1:6) AT OUTSIDE WALLS.
- 4) 125 MM THICK FIRST CLASS BRICKWORK WITH CEMENT MORTAR (1:4) WITH APPROVED HB NETTING IN EVERY ALTERNATE LAYER AT INSIDE WALLS.
- 5) R.C.C. WORK WITH STONE CHIPS, SAND, CEMENT (4:2:1)
- 6) CONCRETE GRADE M-20, STEEL GRADE FE-500.
- 7) PLASTERING WITH C.M (1:6) FOR BRICK WORK & (1:4) FOR CEILING.
- 8) PLAIN CEMENT CONCRETE WITH BRICK KHOA, SAND, CEE (6:3:1)
- 9) LIME TERRACING WITH BRICK KHOA, SURKI, LIME (7:2:2)
- 10) ALL PRECAUTIONARY MEASURE WILL BE TAKEN AT THE TIME OF CONSTRUCTION.

Blaswani
Munendra Narayan Blaswani
Lic. No. 567 (F), C.M.C.
11, SECTOR 10, VILLAGE
DANAPURTA-100 020

SIGNATURE OF ENGINEER (TRACED BY)

KRISHNA CHARITA ECHOHOMES
Partner

SIGNATURE OF OWNER'S

PROPOSED BUNGLOW
BUILDING PLAN SANCTION UNIT NO. D-365
AT MOUZA- KHANJANPUR, J.L. NO. 35, L.R.
KHATIAN NO. 1034, R.S. & L.R. DAG NO. 166,
UNDER SATTORE GRAM PANCHAYET, P.S.
PANRUI, DIST. BIRBHUM
UNDER THE PROJECT OF SOBUJ POTRO
AT SHANTINIKETAN

Approved
05/04/23
Pradhan
Sattore Gram Panchayet
Sattore, Panrui, Birbhum